
















Legend



UK Habitat Classification

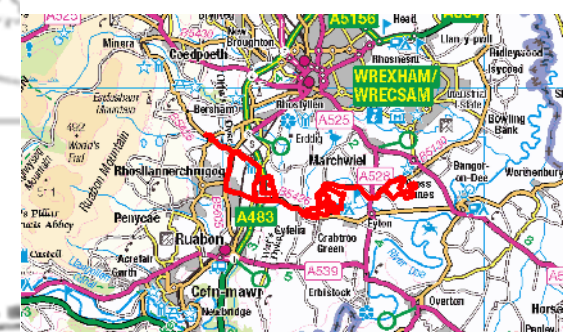
- | | |
|---|--|
|  | c1f7-Polyculture |
|  | g3c8-Holcus-Juncus neutral grassland |
|  | g4-Modified grassland |
|  | h3k-Juniper scrub |
|  | r1g-Other standing water |
|  | u1f-Sparsely vegetated urban land |
|  | w1h6-Other woodland; mixed; mainly conifer |

-  h2b.Non-native and ornamental hedgerow
 r1g.Other standing water
 u1f.Sparsely vegetated urban land
 w1h6.Other woodland; mixed; mainly conifer
 w2c.Other coniferous woodland
 Individual tree
 Scattered scrub
 Target note

00	11/08/2025		HD	HD
Rev	Date	Description	De	App

This map contains data from the following sources:
Ordnance Survey (2023)
© Crown copyright. All rights reserved 2023.
1 licence number 010031673.

Co-ordinate System : British National Grid
Projection: Transverse Mercator
Datum: OSGB 1936
Units: Metres



LEGACY

UK HABITAT CLASSIFICATION - WESTERN



Avian Ecology, Suite 3c Walnut Tree Farm, Northwich Road, Lower Stretton
WA4 4PG
Tel: 0843 506 5116
www.avianecology.co.uk

