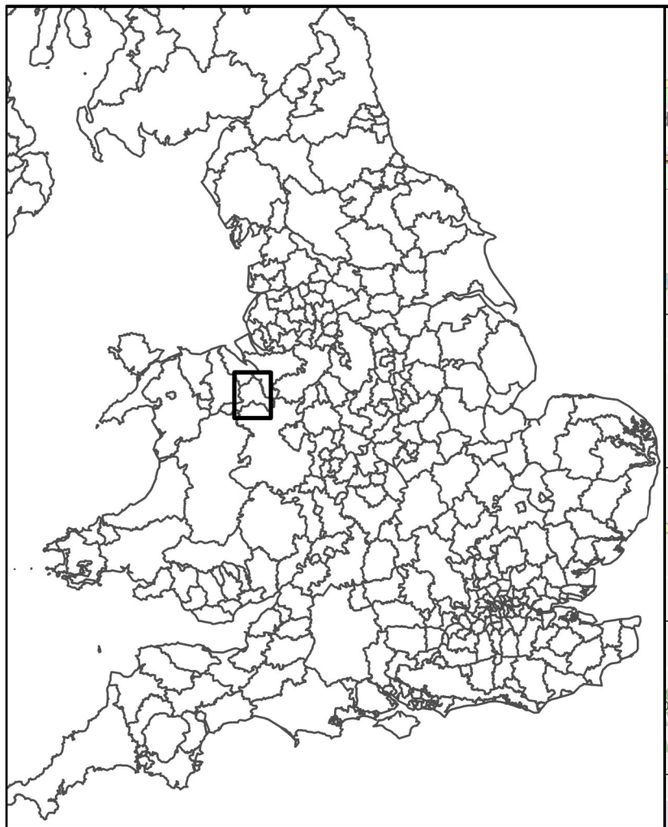

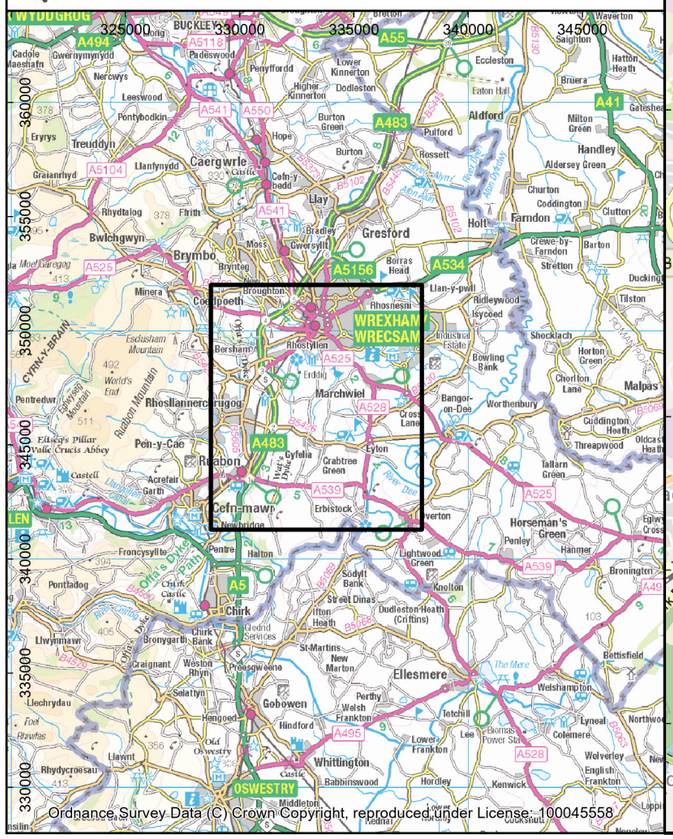

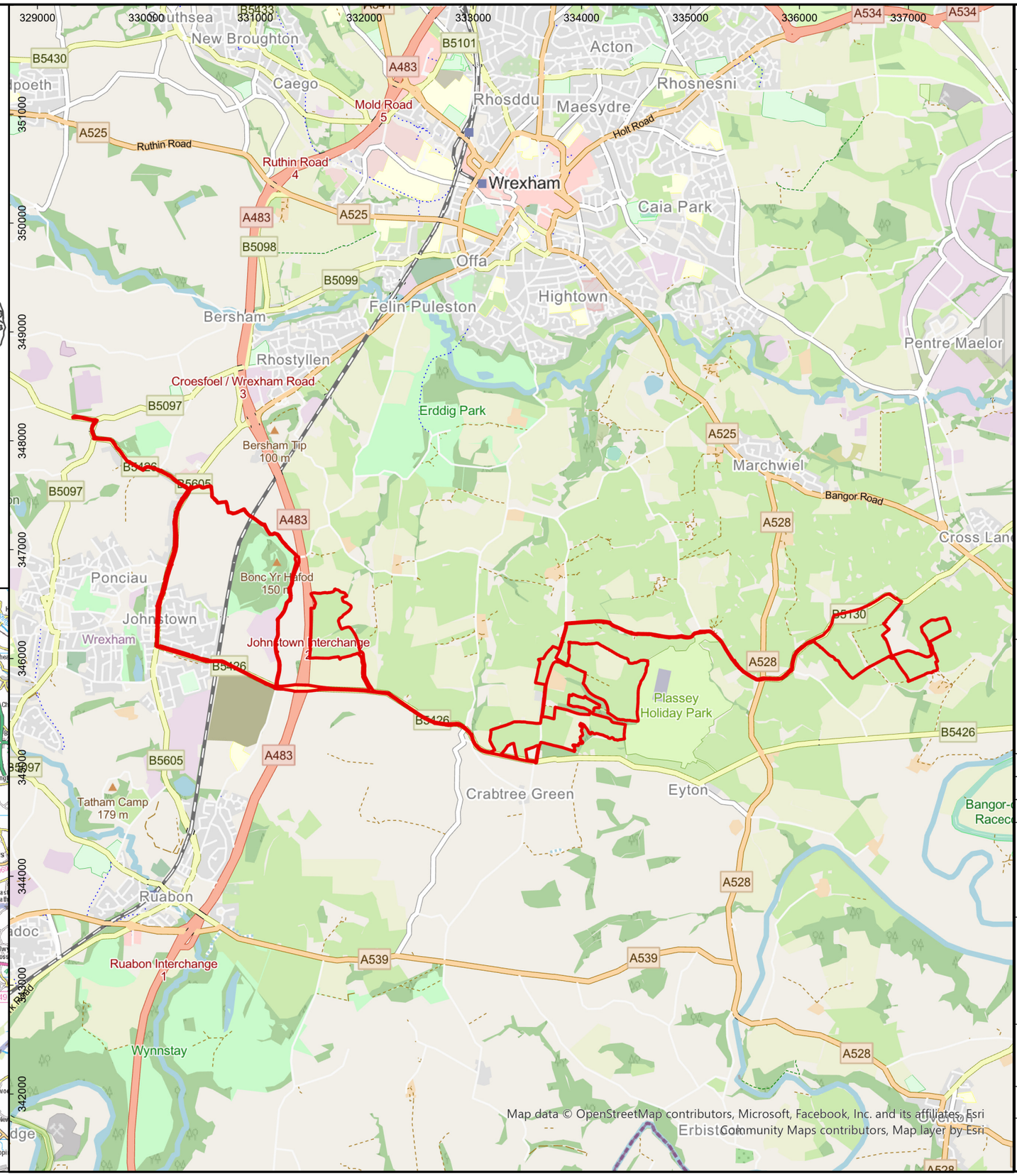

Figure	7.1

Site Location Plan

Legend

Site Boundary

FOR

Axis
Well House Barns,
Bretton,
Chester,
CH4 0DH

Drawn/checked:	AW/LR
DWG no:	01/26545/ES/7.1/01
AOC Project No.:	26545

AOC Archaeology Group

N

SYSTEM

Coordinate System: British National Grid
Projection: Transverse Mercator
Datum: OSGB 1936

SCALE

1:40,000 @ A3

SCALE

0 1 2 km