


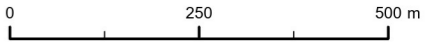


Figure		7.9	
Extract from 1879 Ordnance Survey Map Showing WAA			
Legend			
		Site Boundary	
FOR			
Axis Well House Barns, Bretton, Chester, CH4 0DH			
Drawn/checked:	AW/LR		
DWG no:	01/26545/ES/7.9/01		
AOC Project No.:	26545		
			
			
Map Frame Lower Left: 329061E 345577N m Map Frame Upper Right: 332443E 348258N m			
SYSTEM			
Coordinate System: British National Grid Projection: Transverse Mercator Datum: OSGB 1936			
SCALE			
1:10,000 @ A3			
SCALE			
			
<small>© Crown Copyright Images reproduced by courtesy of The National Library of Scotland. https://maps.nls.uk/</small>			