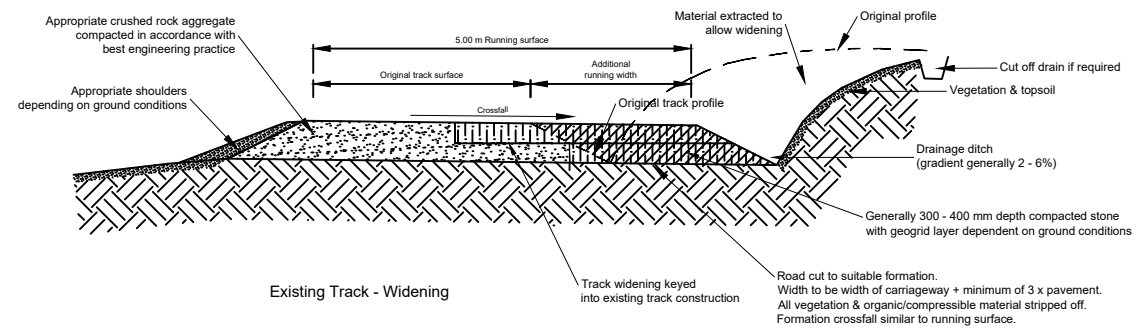
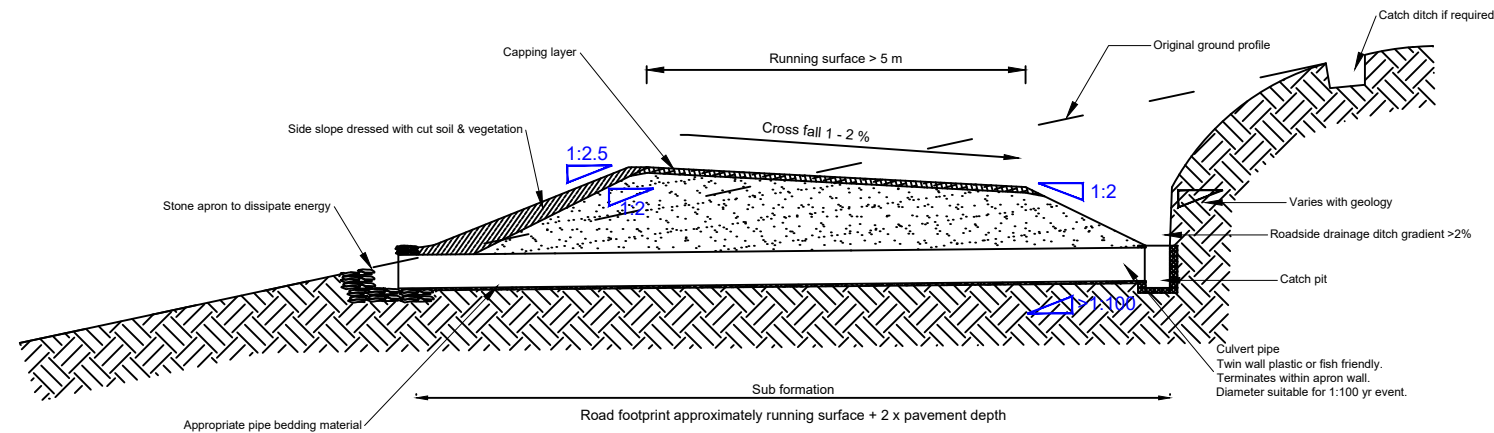


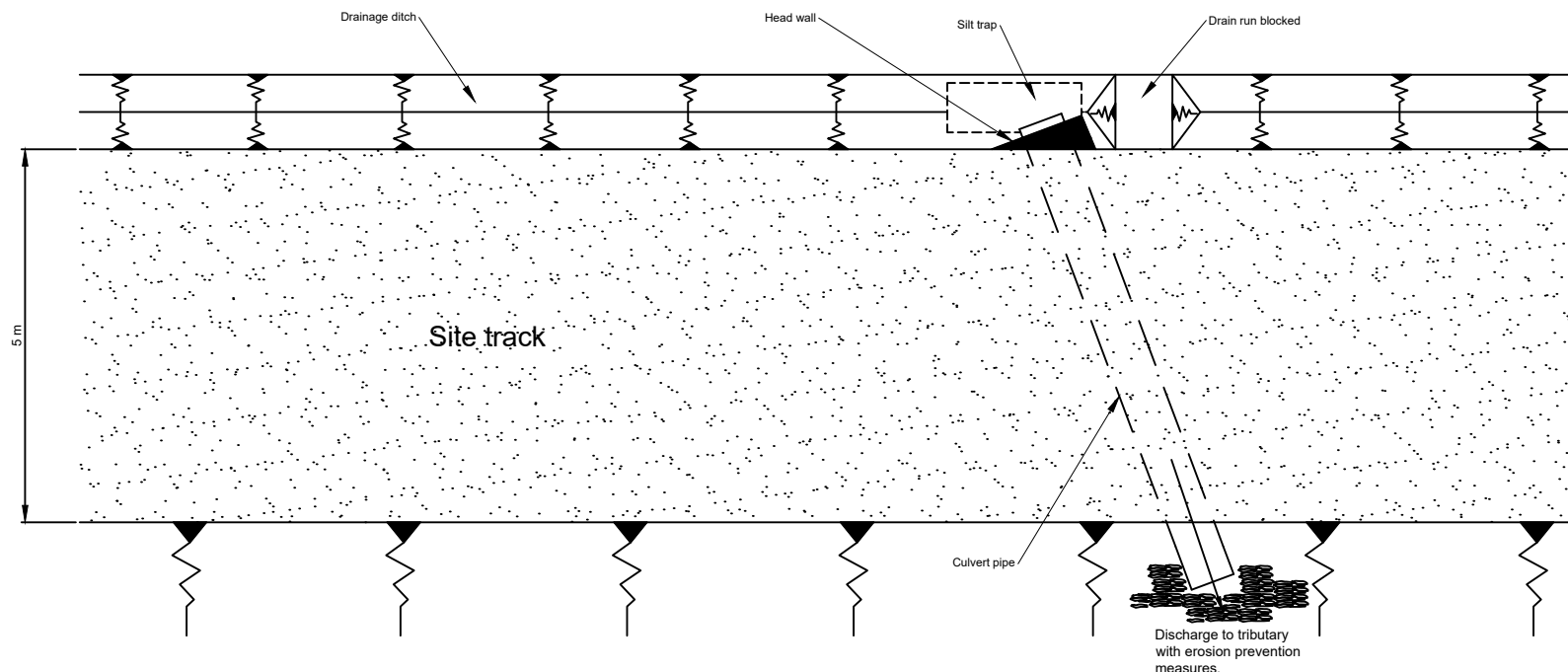
Level Track - Cut



Existing Track - Widening



Typical cross-section of culverted cross draw & side cut tracks



Plan - Typical site track drainage
Cross drain required every 50 m on straight sections to intercept surface flows on track

Project:
Daer Wind Farm, South Lanarkshire/Dumfries & Galloway

Title:
Figure 3.5: Indicative Access Track

Scale: 1:100 @ A3
0 1 2 3 4 m

Date: 27-01-21 Prepared by: IW Checked by: GS
Ref: GB200492_D_014_A

Drawing by:
The Natural Power Consultants Limited.
The Green House
Forrest Estate, Dalry
Castle Douglas, DG7 3XS, UK
Tel: +44 (0) 1644 430008
Fax: +44 (0) 845 299 1236
Email: sayhello@naturalpower.com
www.naturalpower.com

