


Project:  
**Daer Wind Farm, South Lanarkshire/Dumfries & Galloway**

Title:  
**Figure 6.3a - Phase 1 Survey Results Overview (Page 1 of 11)**

- Key**
- Site boundary
  - Habitat survey area 2019
  - Habitat survey area 2020
  - Proposed turbine
  - ▲ Proposed permanent anemometry mast
  - Proposed crane hardstanding
  - Proposed permanent track
  - Proposed temporary track
  - Proposed access from public road
  - Proposed indicative areas of cut/fill earthworks
  - Proposed temporary construction compound
  - Proposed substation, control building, energy storage & compound
  - Proposed borrow pit search area

© Crown Copyright 2021. All rights reserved. Ordnance Survey Licence 0100031673.



Date: 01-02-21	Prepared by: KB	Checked by: ND	
Ref: GB200492_M_116_A	Layout: 070720_17t_A		

Drawing by:  
 The Natural Power Consultants Limited  
 The Green House  
 Forrest Estate, Dalry  
 Castle Douglas, DG7 3XS, UK  
 Tel: +44 (0)1644 430008  
 Fax: +44 (0)845 299 1236  
 Email: sayhello@naturalpower.com  
 www.naturalpower.com



Notes: a) Information on this plan is directly reproduced from digital and other material from different sources. Minor discrepancies may therefore occur. Where further clarification is considered necessary, this is noted through the use of text boxes on the plan itself. b) For the avoidance of doubt and unless otherwise stated: 1. this plan should be used for identification purposes only, unless otherwise stated in accompanying documentation. 2. The Natural Power Consultants Limited accepts no responsibility for the accuracy of data supplied by third parties. 3. The Natural Power Consultants Limited accepts no liability for any use which is made of this plan by a party other than its client. No third party who gains access to this plan shall have any claim against The Natural Power Consultants Limited in respect of its contents. 4. Where a line recorded in the key demarcates a boundary on this plan, the boundary edge is the outside edge of the line. 5. Where a line or feature recorded in the key of this plan is also shown as a line or feature by the Ordnance Survey, and that line or feature is located in a different position on the ground than shown by the Ordnance Survey, then the line or feature shall be deemed to follow the position as existing on the ground.

306000

307000























308000

599000

598000

Project:  
**Daer Wind Farm, South Lanarkshire/Dumfries & Galloway**

Title:  
**Figure 6.3b - Phase 1 Survey Results (Page 2 of 11)**

- Key**
-  Site boundary
  -  Habitat survey area 2020
  -  Proposed access from public road
  -  Restricted access
  -  No visibility
- Phase 1 habitat**
-  A1.1.2 - Broadleaved woodland - plantation
  -  A1.2.2 - Coniferous woodland - plantation
  -  A1.3.2 - Mixed woodland - plantation
  -  A3.1 - Broadleaved Parkland/scattered trees
  -  B1.2 - Acid grassland - semi-improved
  -  B2.2 - Neutral grassland - semi-improved
  -  B4 - Improved grassland
  -  B5 - Marsh/marshy grassland
  -  B6 - Poor semi-improved grassland
  -  C1 - Bracken
  -  C1.1 - Bracken - continuous
  -  C1.2 - Bracken - scattered
  -  D6 - Wet heath/acid grassland
  -  E1.7 - Wet modified bog
  -  I2.1 - Quarry
  -  J5 - Other habitat
  -  Phase 1 target note

© Crown Copyright 2021. All rights reserved. Ordnance Survey Licence 0100031673.

Scale @ A3: 1:10,000

Coordinate System: British National Grid

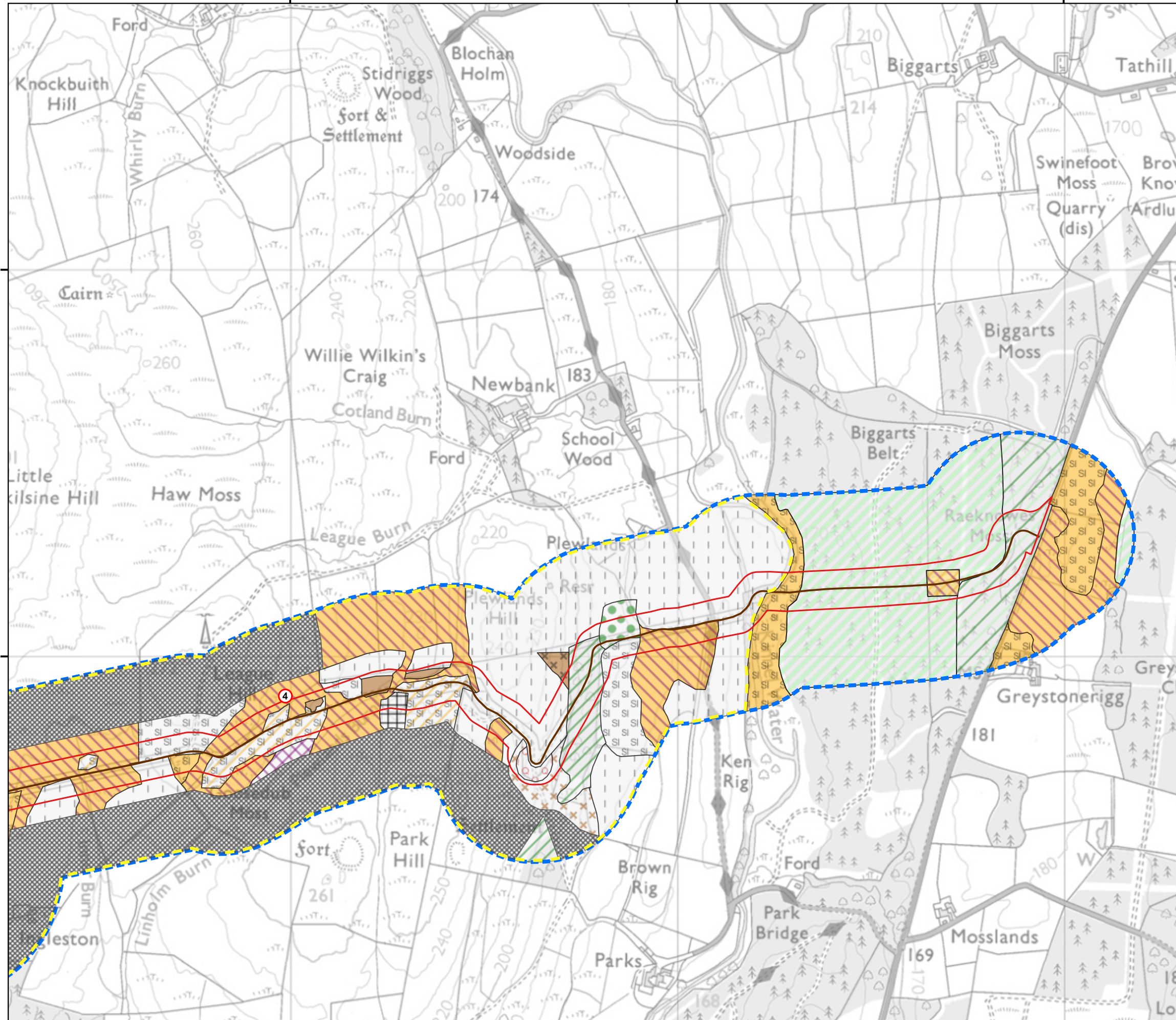
0 100 200 300 400 m



Date: 01-02-21    Prepared by: KB    Checked by: ND

Ref: GB200492\_M\_116\_A    Layout: 070720\_17t\_A

Drawing by:  
 The Natural Power Consultants Limited  
 The Green House  
 Forrest Estate, Dalry  
 Castle Douglas, DG7 3XS, UK  
 Tel: +44 (0)1644 430008  
 Fax: +44 (0)845 299 1236  
 Email: sayhello@naturalpower.com  
 www.naturalpower.com



Notes: a) Information on this plan is directly reproduced from digital and other material from different sources. Minor discrepancies may therefore occur. Where further clarification is considered necessary, this is noted through the use of text boxes on the plan itself. b) For the avoidance of doubt and unless otherwise stated: 1. this plan should be used for identification purposes only, unless otherwise stated in accompanying documentation. 2. The Natural Power Consultants Limited accepts no responsibility for the accuracy of data supplied by third parties. 3. The Natural Power Consultants Limited accepts no liability for any use which is made of this plan by a party other than its client. No third party who gains access to this plan shall have any claim against The Natural Power Consultants Limited in respect of its contents. 4. Where a line recorded in the key demarcates a boundary on this plan, the boundary edge is the outside edge of the line. 5. Where a line or feature recorded in the key of this plan is also shown as a line or feature by the Ordnance Survey, and that line or feature is located in a different position on the ground than shown by the Ordnance Survey, then the line or feature shall be deemed to follow the position as existing on the ground.

303000

304000

305000

598000

598000

Project:  
**Daer Wind Farm, South Lanarkshire/Dumfries & Galloway**


Title:  
**Figure 6.3c - Phase 1 Survey Results (Page 3 of 11)**

- Key**
- Site boundary
  - Habitat survey area 2020
  - Proposed access from public road
  - Restricted access
  - No visibility
- Phase 1 habitat**
- A1.1.2 - Broadleaved woodland - plantation
  - A1.2.2 - Coniferous woodland - plantation
  - A4.2 - Coniferous woodland - recently felled
  - B1.1 - Acid grassland - unimproved
  - B1.2 - Acid grassland - semi-improved
  - B2.1 - Neutral grassland - unimproved
  - B2.2 - Neutral grassland - semi-improved
  - B4 - Improved grassland
  - B5 - Marsh/marshy grassland
  - C1.1 - Bracken - continuous
  - C1.2 - Bracken - scattered
  - E1.7 - Wet modified bog
  - E2.1 - Flush and spring - acid/neutral flush
  - E2.2 - Flush and spring - basic flush
  - F1 - Swamp
  - Phase 1 target note

© Crown Copyright 2021. All rights reserved. Ordnance Survey Licence 0100031673.

Scale @ A3: 1:10,000

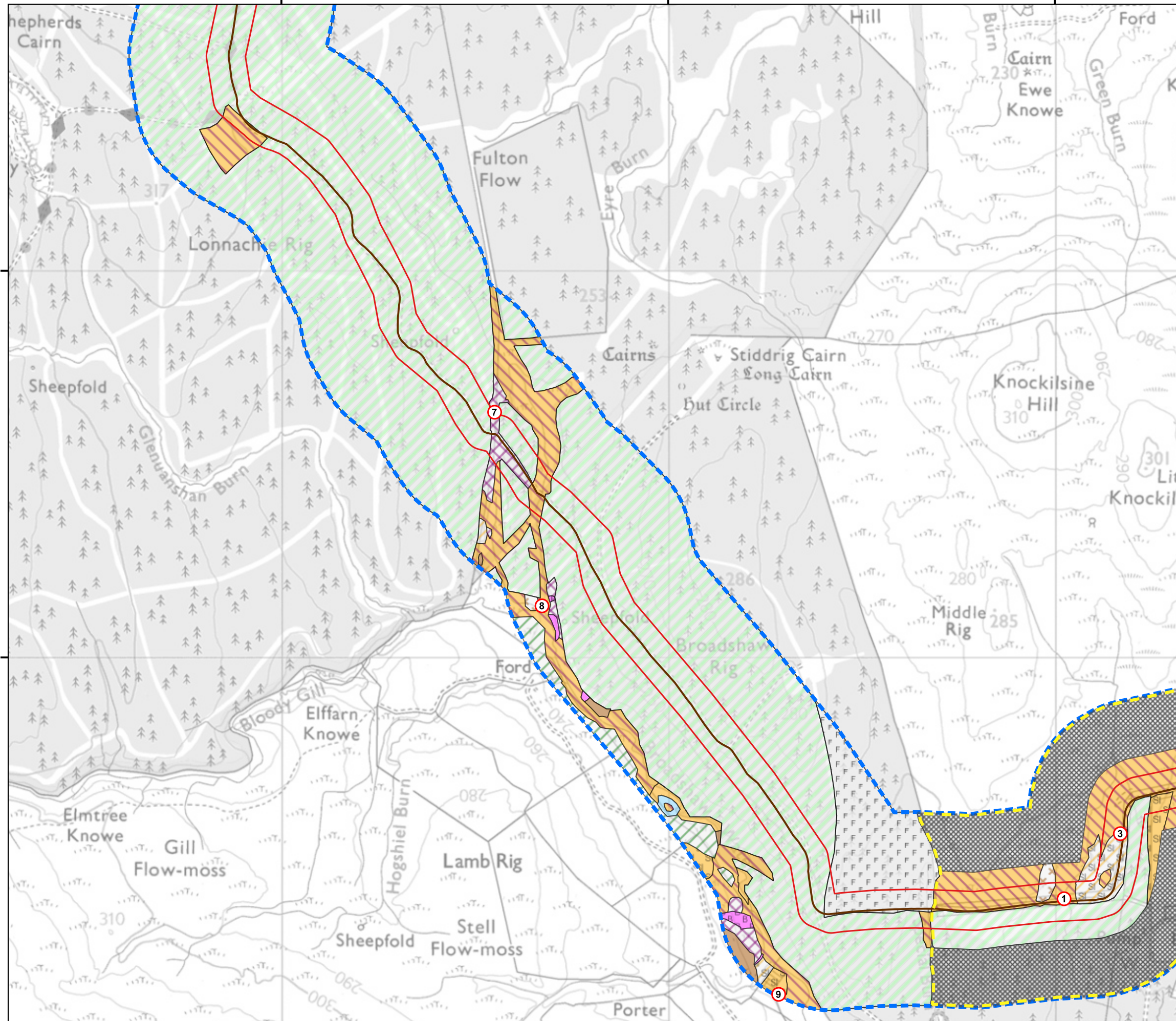
Coordinate System: British National Grid



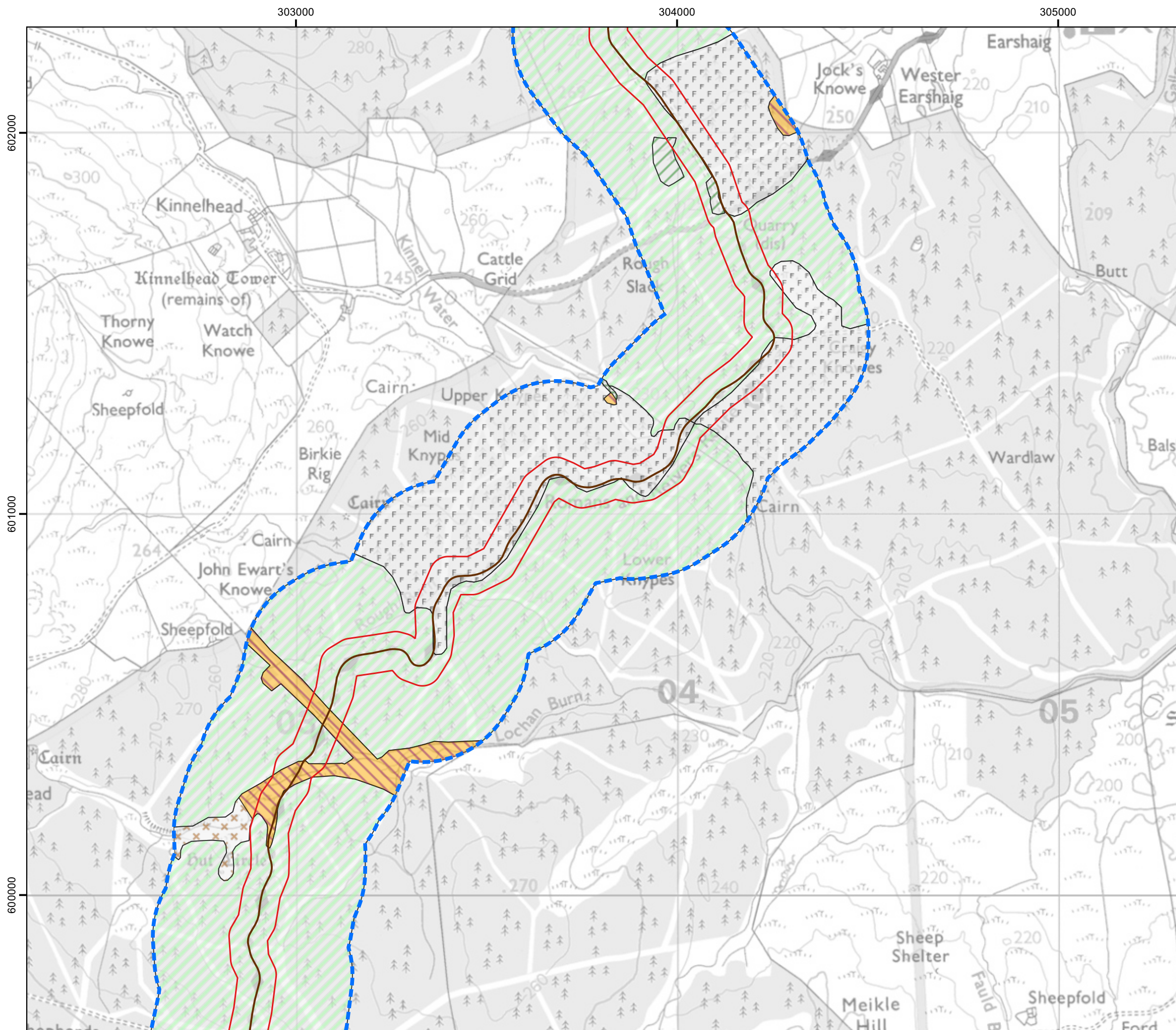
Date: 01-02-21 | Prepared by: KB | Checked by: ND

Ref: GB200492\_M\_116\_A | Layout: 070720\_17t\_A

Drawing by:  
 The Natural Power Consultants Limited  
 The Green House  
 Forrest Estate, Dalry  
 Castle Douglas, DG7 3XS, UK  
 Tel: +44 (0)1644 430008  
 Fax: +44 (0)845 299 1236  
 Email: sayhello@naturalpower.com  
 www.naturalpower.com



Notes: a) Information on this plan is directly reproduced from digital and other material from different sources. Minor discrepancies may therefore occur. Where further clarification is considered necessary, this is noted through the use of text boxes on the plan itself. b) For the avoidance of doubt and unless otherwise stated: 1. this plan should be used for identification purposes only, unless otherwise stated in accompanying documentation. 2. The Natural Power Consultants Limited accepts no responsibility for the accuracy of data supplied by third parties. 3. The Natural Power Consultants Limited accepts no liability for any use which is made of this plan by a party other than its client. No third party who gains access to this plan shall have any claim against The Natural Power Consultants Limited in respect of its contents. 4. Where a line recorded in the key demarcates a boundary on this plan, the boundary edge is the outside edge of the line. 5. Where a line or feature recorded in the key of this plan is also shown as a line or feature by the Ordnance Survey, and that line or feature is located in a different position on the ground than shown by the Ordnance Survey, then the line or feature shall be deemed to follow the position as existing on the ground.



Project:  
**Daer Wind Farm, South Lanarkshire/Dumfries & Galloway**

Title:  
**Figure 6.3d - Phase 1 Survey Results (Page 4 of 11)**

- Key**
- Site boundary
  - Habitat survey area 2020
  - Proposed access from public road
- Phase 1 habitat**
- A1.1.2 - Broadleaved woodland - plantation
  - A1.2.2 - Coniferous woodland - plantation
  - A2 - Scrub
  - A4.2 - Coniferous woodland - recently felled
  - B5 - Marsh/marshy grassland
  - C1.2 - Bracken - scattered

© Crown Copyright 2021. All rights reserved. Ordnance Survey Licence 0100031673.

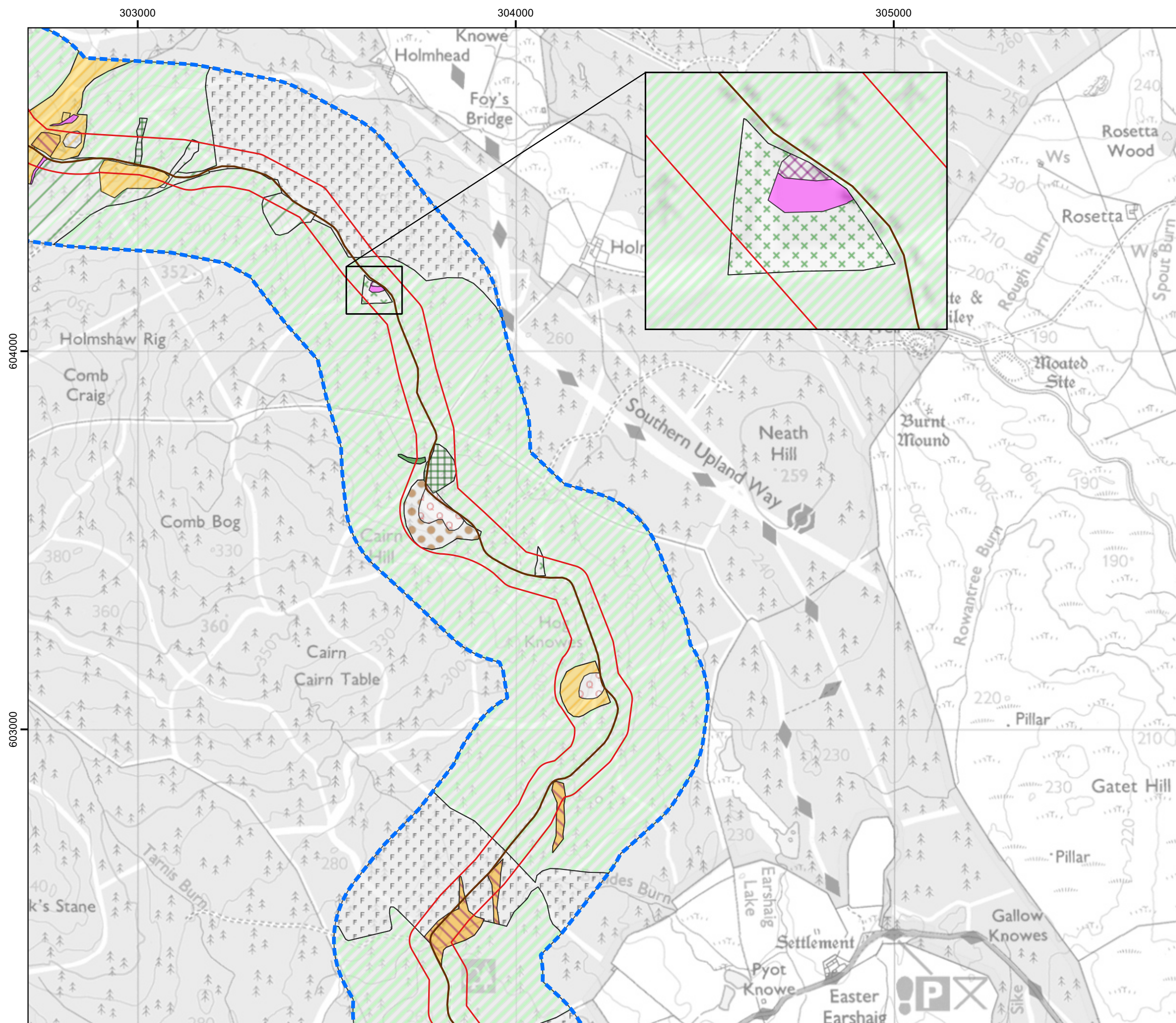
Scale @ A3: 1:10,000  
 Coordinate System: British National Grid

Date: 01-02-21	Prepared by: KB	Checked by: ND	
Ref: GB200492_M_116_A	Layout: 070720_17t_A		

Drawing by:  
 The Natural Power Consultants Limited  
 The Green House  
 Forrest Estate, Dalry  
 Castle Douglas, DG7 3XS, UK  
 Tel: +44 (0)1644 430008  
 Fax: +44 (0)845 299 1236  
 Email: sayhello@naturalpower.com  
 www.naturalpower.com



Notes: a) Information on this plan is directly reproduced from digital and other material from different sources. Minor discrepancies may therefore occur. Where further clarification is considered necessary, this is noted through the use of text boxes on the plan itself. b) For the avoidance of doubt and unless otherwise stated: 1. this plan should be used for identification purposes only, unless otherwise stated in accompanying documentation. 2. The Natural Power Consultants Limited accepts no responsibility for the accuracy of data supplied by third parties. 3. The Natural Power Consultants Limited accepts no liability for any use which is made of this plan by a party other than its client. No third party who gains access to this plan shall have any claim against The Natural Power Consultants Limited in respect of its contents. 4. Where a line recorded in the key demarcates a boundary on this plan, the boundary edge is the outside edge of the line. 5. Where a line or feature recorded in the key of this plan is also shown as a line or feature by the Ordnance Survey, and that line or feature is located in a different position on the ground than shown by the Ordnance Survey, then the line or feature shall be deemed to follow the position as existing on the ground.



Project:  
**Daer Wind Farm, South Lanarkshire/Dumfries & Galloway**

Title:  
**Figure 6.3e - Phase 1 Survey Results (Page 5 of 11)**

- Key**
- Site boundary
  - Habitat survey area 2020
  - Proposed access from public road
- Phase 1 habitat**
- A1.1.1 - Broadleaved woodland - semi-natural
  - A1.2.2 - Coniferous woodland - plantation
  - A1.3.2 - Mixed woodland - plantation
  - A2 - Scrub
  - A2.2 - Scrub - scattered
  - A4.2 - Coniferous woodland - recently felled
  - B1.1 - Acid grassland - unimproved
  - B5 - Marsh/marshy grassland
  - C3.2 - Other tall herb and fern - non ruderal
  - D1.1 - Dry dwarf shrub heath - acid
  - D5 - Dry heath/acid grassland
  - E1.7 - Wet modified bog
  - E2.1 - Flush and spring - acid/neutral flush
  - I2.1 - Quarry

© Crown Copyright 2021. All rights reserved. Ordnance Survey Licence 0100031673.

Scale @ A3: 1:10,000  
 Coordinate System: British National Grid

Date: 01-02-21	Prepared by: KB	Checked by: ND
Ref: GB200492_M_116_A	Layout: 070720_17t_A	

Drawing by:  
 The Natural Power Consultants Limited  
 The Green House  
 Forrest Estate, Dalry  
 Castle Douglas, DG7 3XS, UK  
 Tel: +44 (0)1644 430008  
 Fax: +44 (0)845 299 1236  
 Email: sayhello@naturalpower.com  
 www.naturalpower.com



Notes: a) Information on this plan is directly reproduced from digital and other material from different sources. Minor discrepancies may therefore occur. Where further clarification is considered necessary, this is noted through the use of text boxes on the plan itself. b) For the avoidance of doubt and unless otherwise stated: 1. this plan should be used for identification purposes only, unless otherwise stated in accompanying documentation. 2. The Natural Power Consultants Limited accepts no responsibility for the accuracy of data supplied by third parties. 3. The Natural Power Consultants Limited accepts no liability for any use which is made of this plan by a party other than its client. No third party who gains access to this plan shall have any claim against The Natural Power Consultants Limited in respect of its contents. 4. Where a line recorded in the key demarcates a boundary on this plan, the boundary edge is the outside edge of the line. 5. Where a line or feature recorded in the key of this plan is also shown as a line or feature by the Ordnance Survey, and that line or feature is located in a different position on the ground than shown by the Ordnance Survey, then the line or feature shall be deemed to follow the position as existing on the ground.