

Wireline drawing

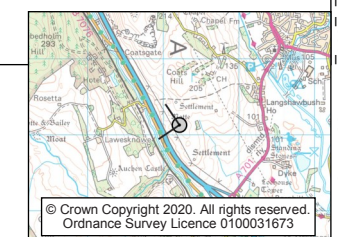
View flat at a comfortable arm's length. If viewing this image on a screen, enlarge to full screen height.

**Daer Wind Farm**  
**Figure 9.12a Cultural Heritage Viewpoint 8: Coats Hill**

- Proposed development
- Operational/under construction wind farm



OS reference:	307215E 604126N	Horizontal field of view:	90° (cylindrical projection)	Camera:	n/a	Nearest Daer turbine:	T14
Eye level:	173 m AOD	Vertical field of view:	26°	Lens:	n/a	Minimum distance to Daer Wind Farm:	7.4 km
Direction to centre of wireline:	281°	Paper size:	841 x 297 mm (half A1)	Camera height:	1.5 m AGL	Theoretical number of Daer tips visible:	13
Principal distance:	522 mm	Correct printed image size:	820 x 260 mm	Date and time of photograph:	n/a	Theoretical number of Daer hubs visible:	7



GB200492\_V\_008\_A\_03-12-20

© Crown Copyright 2020. All rights reserved. Ordnance Survey Licence 0100031673.



Wireline drawing

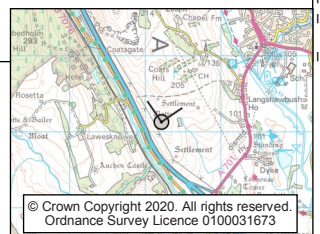
View flat at a comfortable arm's length. If viewing this image on a screen, enlarge to full screen height.

**Daer Wind Farm**  
**Figure 9.12b Cultural Heritage Viewpoint 8: Coats Hill**

● Operational/under construction wind farm

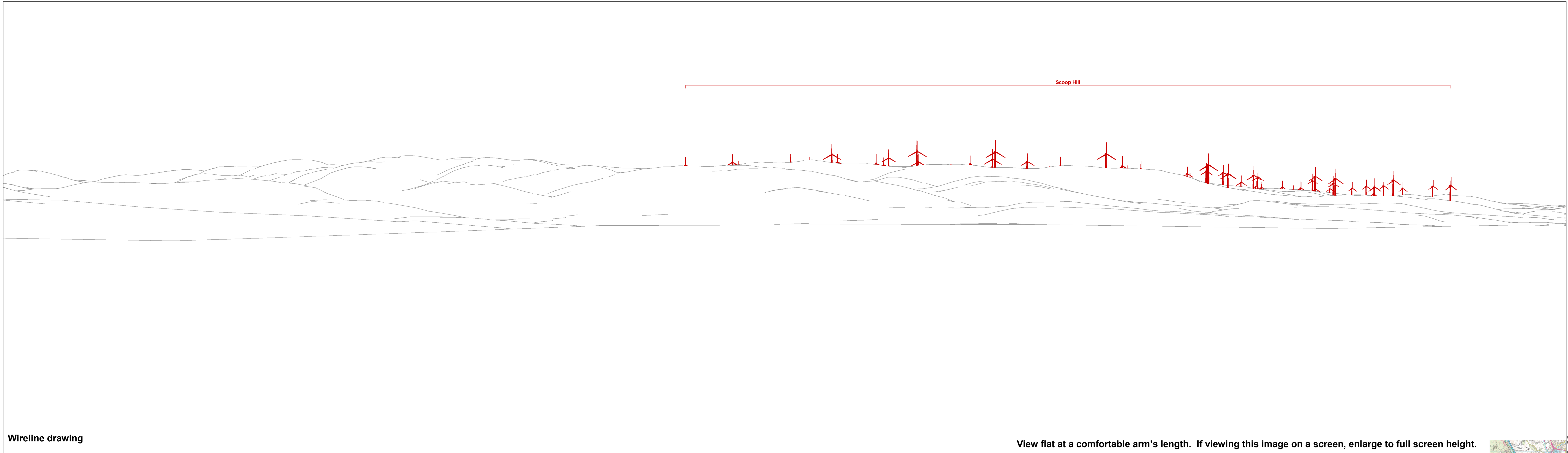


OS reference:	307215E 604126N	Horizontal field of view:	90° (cylindrical projection)	Camera:	n/a
Eye level:	173 m AOD	Vertical field of view:	26°	Lens:	n/a
Direction to centre of wireline:	11°	Paper size:	841 x 297 mm (half A1)	Camera height:	1.5 m AGL
Principal distance:	522 mm	Correct printed image size:	820 x 260 mm	Date and time of photograph:	n/a



GB200492\_V\_008\_A\_03-12-20

© Crown Copyright 2020. All rights reserved.  
 Ordnance Survey Licence 0100031673



Wireline drawing

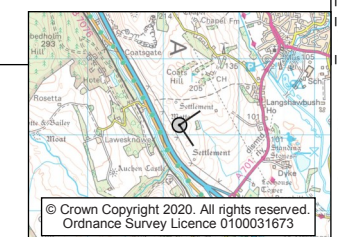
View flat at a comfortable arm's length. If viewing this image on a screen, enlarge to full screen height.

**Daer Wind Farm**  
**Figure 9.12c Cultural Heritage Viewpoint 8: Coats Hill**


● Other proposed wind farm



OS reference:	307215E 604126N	Horizontal field of view:	90° (cylindrical projection)	Camera:	n/a
Eye level:	173 m AOD	Vertical field of view:	26°	Lens:	n/a
Direction to centre of wireline:	101°	Paper size:	841 x 297 mm (half A1)	Camera height:	1.5 m AGL
Principal distance:	522 mm	Correct printed image size:	820 x 260 mm	Date and time of photograph:	n/a



GB200492\_V\_008\_A\_H03-12-20



Wireline drawing

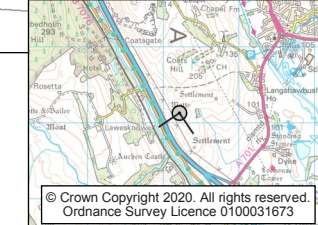
View flat at a comfortable arm's length. If viewing this image on a screen, enlarge to full screen height.

**Daer Wind Farm**  
**Figure 9.12d Cultural Heritage Viewpoint 8: Coats Hill**


- Operational/under construction wind farm
- 'In scoping' wind farm



OS reference:	307215E 604126N	Horizontal field of view:	90° (cylindrical projection)	Camera:	n/a
Eye level:	173 m AOD	Vertical field of view:	26°	Lens:	n/a
Direction to centre of wireline:	191°	Paper size:	841 x 297 mm (half A1)	Camera height:	1.5 m AGL
Principal distance:	522 mm	Correct printed image size:	820 x 260 mm	Date and time of photograph:	n/a



GR000492\_V\_008\_A\_03-12-20



Wireline drawing

View flat at a comfortable arm's length. If viewing this image on a screen, enlarge to full screen height.

**Daer Wind Farm**  
**Figure 9.12e Cultural Heritage Viewpoint 8: Coats Hill**

● Proposed development

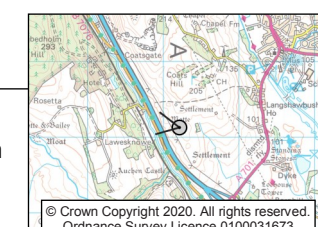


OS reference: 307215E 604126N  
 Eye level: 173 m AOD  
 Direction to centre of wireline: 281°  
 Principal distance: 812.5 mm

Horizontal field of view: 53.5° (planar projection)  
 Vertical field of view: 18.2°  
 Paper size: 841 x 297 mm (half A1)  
 Correct printed image size: 820 x 260 mm

Camera: n/a  
 Lens: n/a  
 Viewer height: 1.5 m AGL  
 Date and time of photograph: n/a

Nearest Daer turbine: T14  
 Minimum distance to Daer Wind Farm: 7.4 km  
 Theoretical number of Daer tips visible: 13  
 Theoretical number of Daer hubs visible: 7



GB200493\_V\_008\_A\_DH031220