

Wireline drawing

View flat at a comfortable arm's length. If viewing this image on a screen, enlarge to full screen height.

Daer Wind Farm
Figure 9.5a Cultural Heritage Viewpoint 1: Kinnelhead Tower

● Proposed development

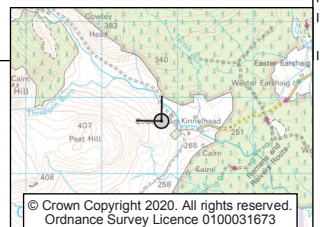


OS reference: 302790E 601688N
 Eye level: 272 m AOD
 Direction to centre of wireline: 316°
 Principal distance: 522 mm


Horizontal field of view: 90° (cylindrical projection)
 Vertical field of view: 26°
 Paper size: 841 x 297 mm (half A1)
 Correct printed image size: 820 x 260 mm

Camera: n/a
 Lens: n/a
 Camera height: 1.5 m AGL
 Date and time of photograph: n/a

Nearest Daer turbine: T14
 Minimum distance to Daer Wind Farm: 3.5 km
 Theoretical number of Daer tips visible: 5
 Theoretical number of Daer hubs visible: 4



GB200493_V_001_A_03-12-20



Wireline drawing

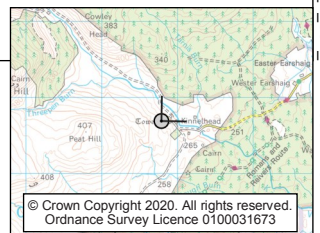
View flat at a comfortable arm's length. If viewing this image on a screen, enlarge to full screen height.

Daer Wind Farm
Figure 9.5b Cultural Heritage Viewpoint 1: Kinnelhead Tower


● Other proposed wind farm



OS reference:	302790E 601688N	Horizontal field of view:	90° (cylindrical projection)	Camera:	n/a
Eye level:	272 m AOD	Vertical field of view:	26°	Lens:	n/a
Direction to centre of wireline:	46°	Paper size:	841 x 297 mm (half A1)	Camera height:	1.5 m AGL
Principal distance:	522 mm	Correct printed image size:	820 x 260 mm	Date and time of photograph:	n/a



GB200492_V_001_A_03-12-20



Wireline drawing

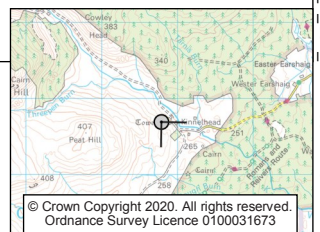
View flat at a comfortable arm's length. If viewing this image on a screen, enlarge to full screen height.

Daer Wind Farm
Figure 9.5c Cultural Heritage Viewpoint 1: Kinnelhead Tower

- Operational/under construction wind farm
- Other proposed wind farm



OS reference:	302790E 601688N	Horizontal field of view:	90° (cylindrical projection)	Camera:	n/a
Eye level:	272 m AOD	Vertical field of view:	26°	Lens:	n/a
Direction to centre of wireline:	136°	Paper size:	841 x 297 mm (half A1)	Camera height:	1.5 m AGL
Principal distance:	522 mm	Correct printed image size:	820 x 260 mm	Date and time of photograph:	n/a





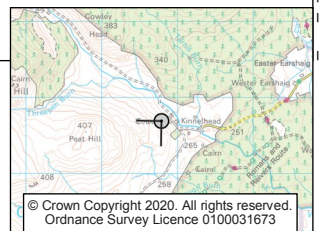
Wireline drawing

View flat at a comfortable arm's length. If viewing this image on a screen, enlarge to full screen height.

Daer Wind Farm
Figure 9.5d Cultural Heritage Viewpoint 1: Kinnelhead Tower

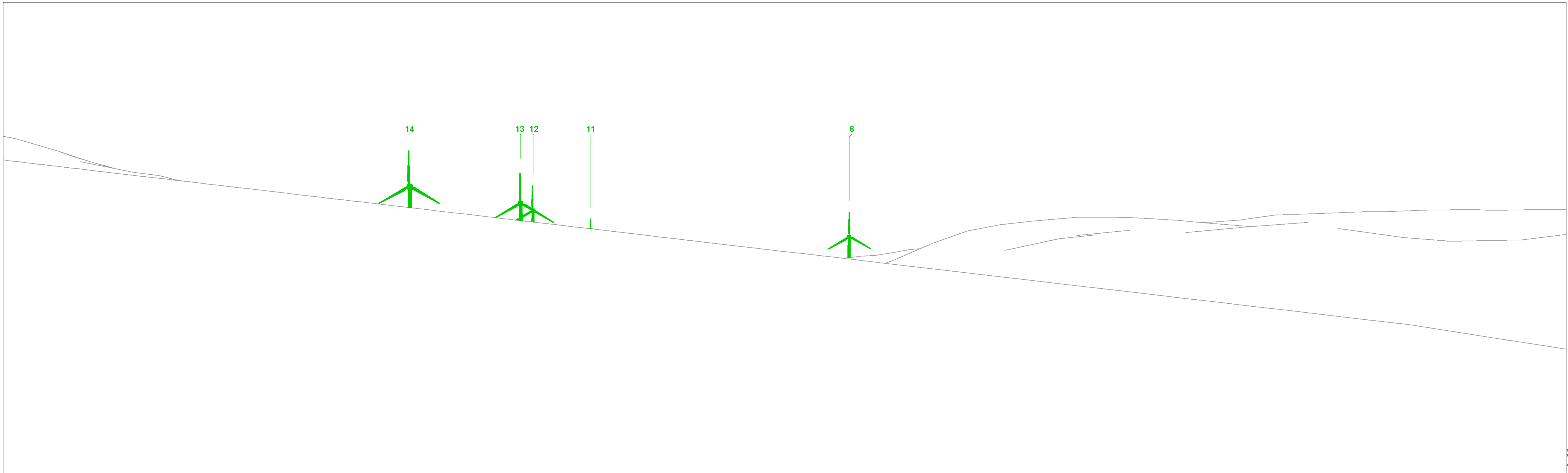


OS reference:	302790E 601688N	Horizontal field of view:	90° (cylindrical projection)	Camera:	n/a
Eye level:	272 m AOD	Vertical field of view:	26°	Lens:	n/a
Direction to centre of wireline:	226°	Paper size:	841 x 297 mm (half A1)	Camera height:	1.5 m AGL
Principal distance:	522 mm	Correct printed image size:	820 x 260 mm	Date and time of photograph:	n/a



GB200493_V_001_A_03-12-20

© Crown Copyright 2020. All rights reserved.
 Ordnance Survey Licence 0100031673



Wireline drawing

View flat at a comfortable arm's length. If viewing this image on a screen, enlarge to full screen height.

Daer Wind Farm
Figure 9.5e Cultural Heritage Viewpoint 1: Kinnelhead Tower

● Proposed development

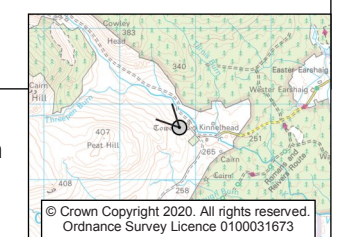


OS reference: 302790E 601688N
 Eye level: 272 m AOD
 Direction to centre of wireline: 316°
 Principal distance: 812.5 mm

Horizontal field of view: 53.5° (planar projection)
 Vertical field of view: 18.2°
 Paper size: 841 x 297 mm (half A1)
 Correct printed image size: 820 x 260 mm

Camera: n/a
 Lens: n/a
 Viewer height: 1.5 m AGL
 Date and time of photograph: n/a

Nearest Daer turbine: T14
 Minimum distance to Daer Wind Farm: 3.5 km
 Theoretical number of Daer tips visible: 5
 Theoretical number of Daer hubs visible: 4



GB200493_V_001_A_01031220