

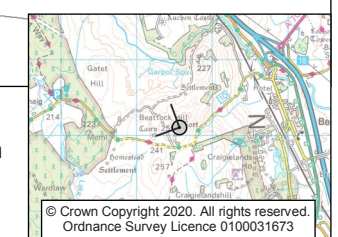
Wireline drawing **View flat at a comfortable arm's length. If viewing this image on a screen, enlarge to full screen height.**

Daer Wind Farm
Figure 9.8a Cultural Heritage Viewpoint 4: Beattock Hill

- Proposed development
- Operational/under construction wind farm



OS reference:	306567E 602103N	Horizontal field of view:	90° (cylindrical projection)	Camera:	Canon EOS 1ds Mk III	Nearest Daer turbine:	T14
Eye level:	261 m AOD	Vertical field of view:	14.2°	Lens:	50 mm f1.4	Minimum distance to Daer Wind Farm:	6.9 km
Direction to centre of photograph:	295°	Paper size:	841 x 297 mm (half A1)	Camera height:	1.5 m AGL	Theoretical number of Daer tips visible:	17
Principal distance:	522 mm	Correct printed image size:	820 x 130 mm	Date and time of photograph:	13/05/2020 12:47	Theoretical number of Daer hubs visible:	11




GB00099_V_004_A_01-03-12-20



Baseline photograph

This image provides landscape & visual context only



Wireline drawing

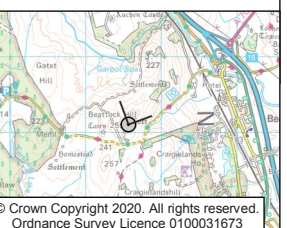
View flat at a comfortable arm's length. If viewing this image on a screen, enlarge to full screen height.

Daer Wind Farm
Figure 9.8b Cultural Heritage Viewpoint 4: Beattock Hill

- Operational/under construction wind farm
- Consented wind farm



OS reference:	306567E 602103N	Horizontal field of view:	90° (cylindrical projection)	Camera:	Canon EOS 1ds Mk III
Eye level:	261 m AOD	Vertical field of view:	14.2°	Lens:	50 mm f1.4
Direction to centre of photograph:	25°	Paper size:	841 x 297 mm (half A1)	Camera height:	1.5 m AGL
Principal distance:	522 mm	Correct printed image size:	820 x 130 mm	Date and time of photograph:	13/05/2020 12:47

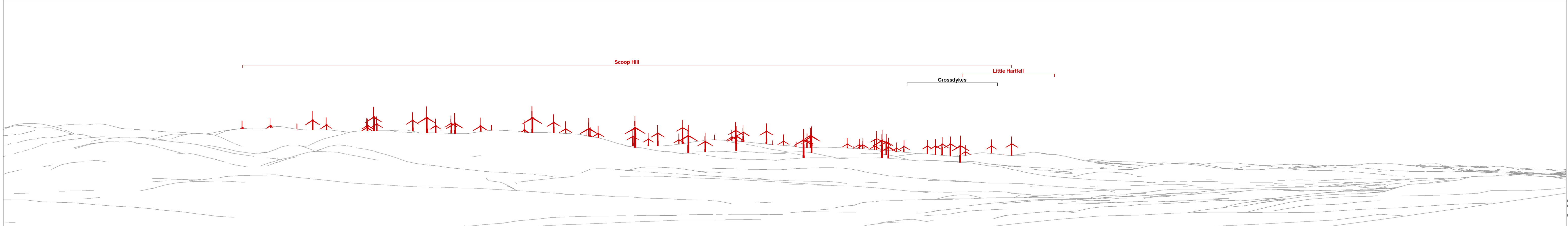


GB000493_V_004_A_P03-12-20



Baseline photograph

This image provides landscape & visual context only



Wireline drawing

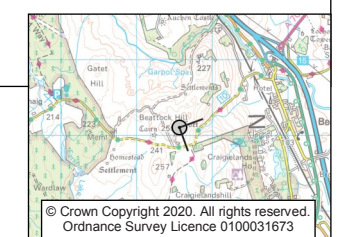
View flat at a comfortable arm's length. If viewing this image on a screen, enlarge to full screen height.

Daer Wind Farm
Figure 9.8c Cultural Heritage Viewpoint 4: Beattock Hill

- Operational/under construction wind farm
- Other proposed wind farm



OS reference:	306567E 602103N	Horizontal field of view:	90° (cylindrical projection)	Camera:	Canon EOS 1ds Mk III
Eye level:	261 m AOD	Vertical field of view:	14.2°	Lens:	50 mm f1.4
Direction to centre of photograph:	115°	Paper size:	841 x 297 mm (half A1)	Camera height:	1.5 m AGL
Principal distance:	522 mm	Correct printed image size:	820 x 130 mm	Date and time of photograph:	13/05/2020 12:47

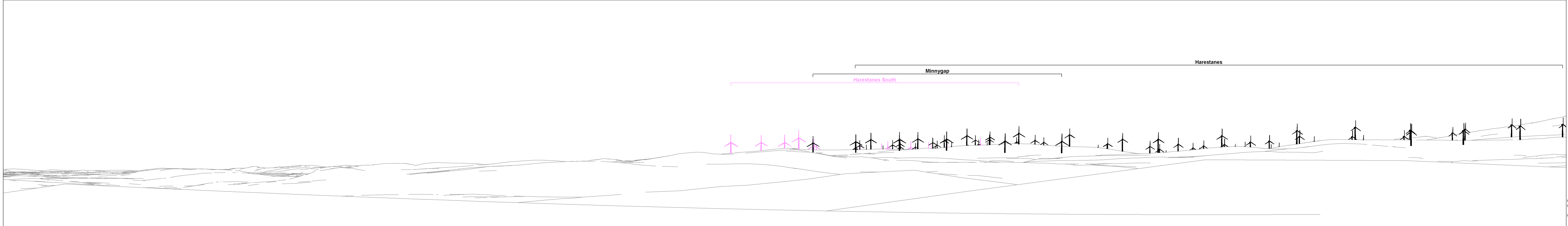


GB00099_V_004_A_SH-03-12-20



Baseline photograph

This image provides landscape & visual context only



Wireline drawing

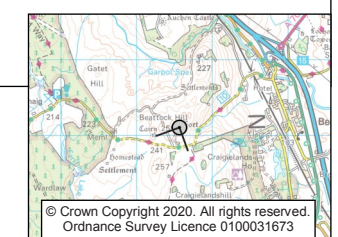
Daer Wind Farm
Figure 9.8d Cultural Heritage Viewpoint 4: Beattock Hill

- Operational/under construction wind farm
- 'In scoping' wind farm

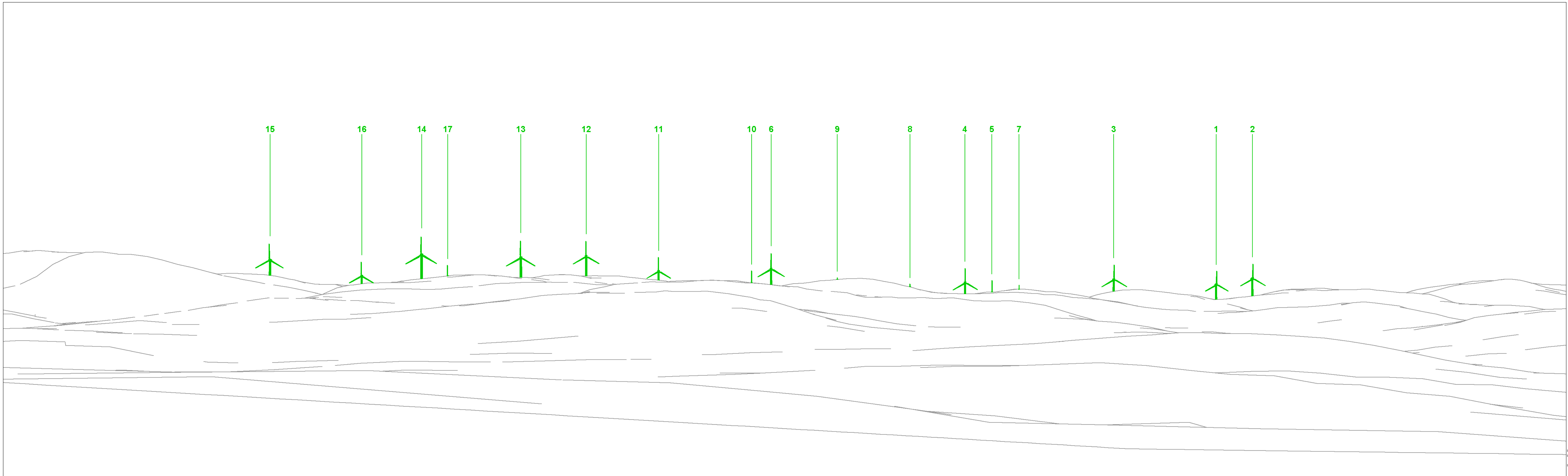


View flat at a comfortable arm's length. If viewing this image on a screen, enlarge to full screen height.

OS reference:	306567E 602103N	Horizontal field of view:	90° (cylindrical projection)	Camera:	Canon EOS 1ds Mk III
Eye level:	261 m AOD	Vertical field of view:	14.2°	Lens:	50 mm f1.4
Direction to centre of photograph:	205°	Paper size:	841 x 297 mm (half A1)	Camera height:	1.5 m AGL
Principal distance:	522 mm	Correct printed image size:	820 x 130 mm	Date and time of photograph:	13/05/2020 12:47



GB20099_V_004_A_01-03-12-20



Wireline drawing

View flat at a comfortable arm's length. If viewing this image on a screen, enlarge to full screen height.

Daer Wind Farm
Figure 9.8e Cultural Heritage Viewpoint 4: Beattock Hill

● Proposed development

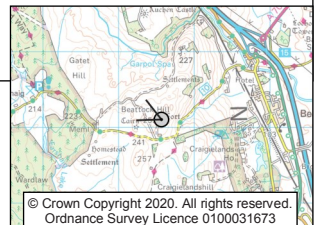


OS reference: 306567E 602103N
 Eye level: 261 m AOD
 Direction to centre of wireline: 295°
 Principal distance: 812.5 mm

Horizontal field of view: 53.5° (planar projection)
 Vertical field of view: 18.2°
 Paper size: 841 x 297 mm (half A1)
 Correct printed image size: 820 x 260 mm

Camera: n/a
 Lens: n/a
 Viewer height: 1.5 m AGL
 Date and time of photograph: n/a

Nearest Daer turbine: T14
 Minimum distance to Daer Wind Farm: 6.9 km
 Theoretical number of Daer tips visible: 17
 Theoretical number of Daer hubs visible: 11



GB00099_V_004_A_01-03-2020



Photomontage

View flat at a comfortable arm's length. If viewing this image on a screen, enlarge to full screen height.

Daer Wind Farm
Figure 9.8f Cultural Heritage Viewpoint 4: Beattock Hill



OS reference:	306567E 602103N	Horizontal field of view:	53.5° (planar projection)	Camera:	Canon EOS 1ds Mk III	Nearest Daer turbine:	T14
Eye level:	261 m AOD	Vertical field of view:	18.2°	Lens:	50 mm f1.4	Minimum distance to Daer Wind Farm:	6.9 km
Direction to centre of photograph:	295°	Paper size:	841 x 297 mm (half A1)	Camera height:	1.5 m AGL	Theoretical number of Daer tips visible:	17
Principal distance:	812.5 mm	Correct printed image size:	820 x 260 mm	Date and time of photograph:	13/05/2020 12:47	Theoretical number of Daer hubs visible:	11



GB00099_V_004_A_01031220