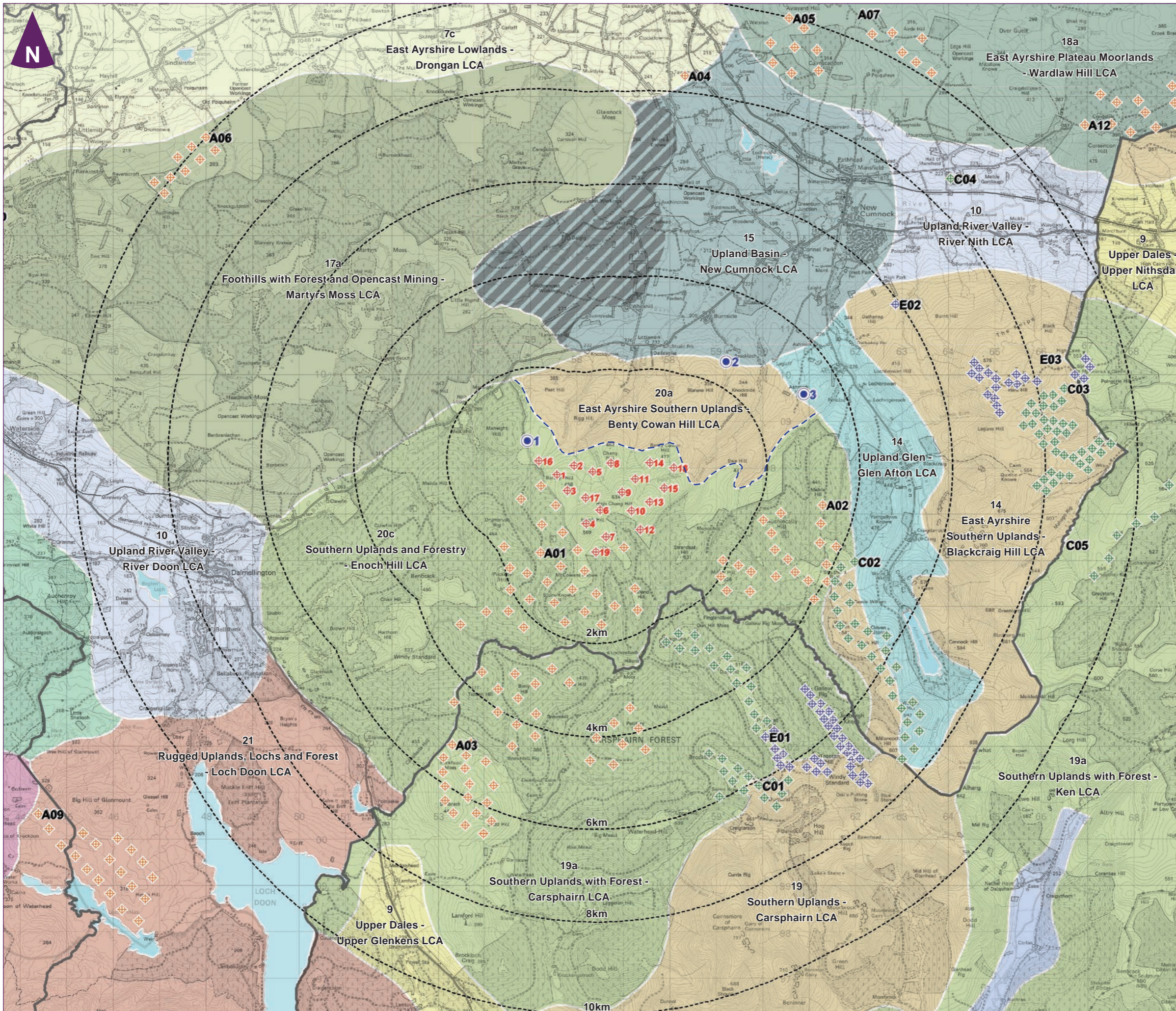


Figure 9.16
Landscape Character within 35km

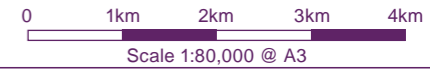


Key

- Proposed turbine location
- 2km/4km/6km/8km/10km distance indicators from the proposed turbine locations
- Existing Wind Farms
- Consented Wind Farms
- Application Wind Farms
- Boundary of regional landscape character assessment areas
- Survey points
- Area of recent open-cast mining
- Amended LCA boundary

Landscape character boundaries have been adjusted following field work at survey points indicated on plan.

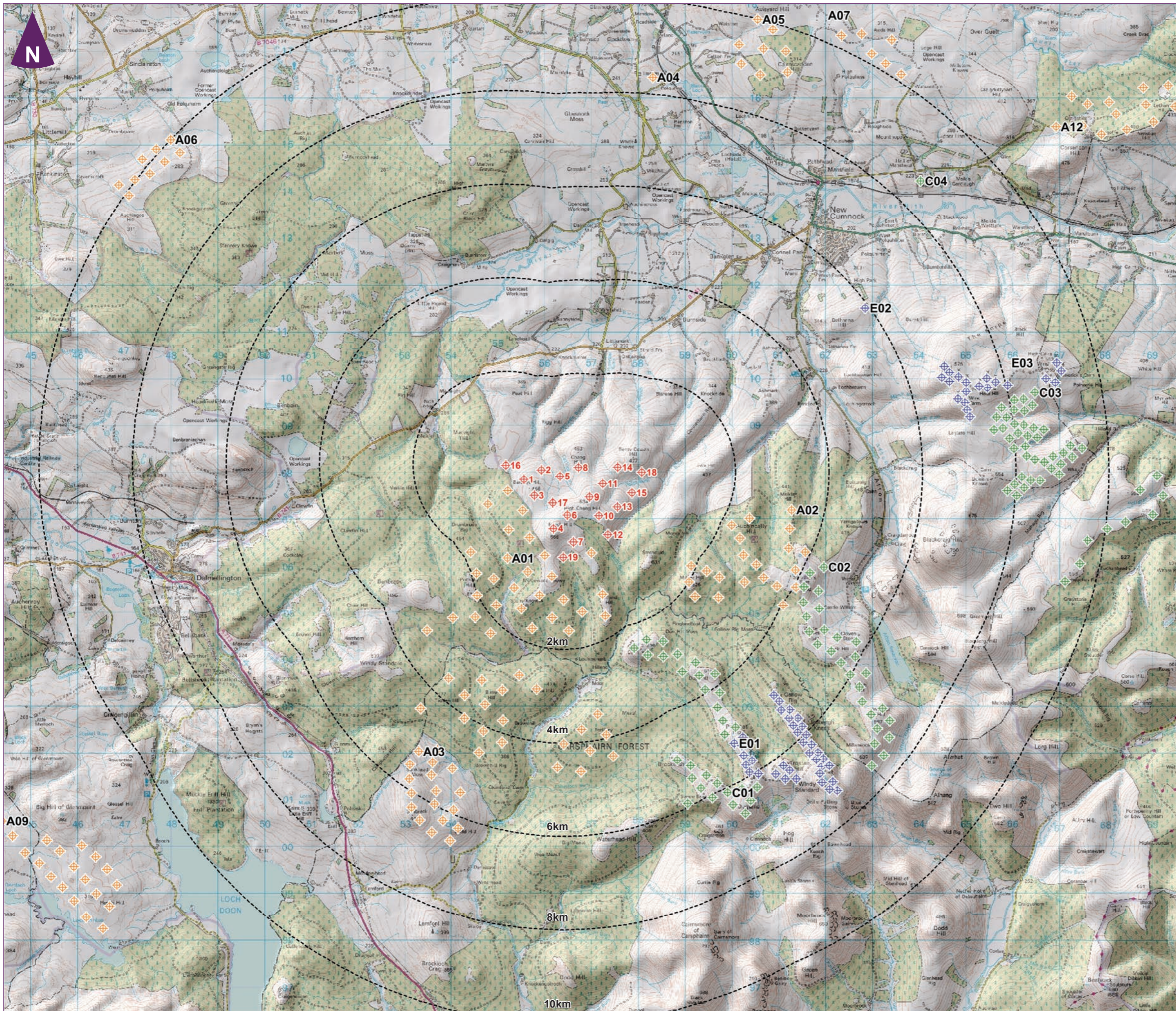
E01) Windy Standard	A03) Hare Hill
E02) High Park Farm	
Consented Wind Farms	
C01) Windy Standard Extension (Brookloch Rig)	C03) Hare Hill Extension
C02) Afton	C04) Mansfield Mains
	C05) Sanquhar
Application Wind Farms	
A01) South Kyle	A06) Polquharm
A02) Pencloe	A07) Garleffan
A03) Benbrack	A09) Glenmount
A04) Taiglim farm	A10) Knockshinnoch
A05) High Cumnock	A12) Lethans



Client

Enoch Hill Wind Farm
Environmental Statement

Figure 9.17
Detailed Landscape Character with cumulative wind farms

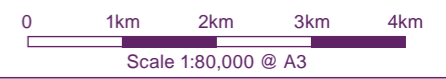


Key

- Proposed turbine location
- 2km/4km/6km/8km/10km distance indicators from the proposed turbine locations

- Existing Wind Farms
- E01 Windy Standard
- E02 High Park Farm
- E03 Hare Hill
- Consented Wind Farms
- C01 Windy Standard Extension (Brockloch Rig)
- C02 Afton
- C03 Hare Hill Extension
- C04 Mansfield Mains
- C05 Sanquhar

- Application Wind Farms
- A01 South Kyle
- A02 Pencloe
- A03 Benbrack
- A04 Taiglim farm
- A05 High Cumnock
- A06 Polquhaim
- A07 Garleffan
- A09 Glenmount
- A10 Knockshinnoch
- A12 Lethans



Client

Enoch Hill Wind Farm
Environmental Statement

**Figure 9.18
Topography**