











**Key**

-  Proposed turbine location
-  2/4/6/8/10km distance indicator from the proposed turbine locations
-  Application wind farms

**Group 1**  
Enoch Hill FEI Turbines

**Group 2**  
A01) South Kyle

**Group 3**  
A03) Benbrack

-  Group 1 may be theoretically visible
-  Group 2 may be theoretically visible
-  Group 3 may be theoretically visible
-  Group 1 and 2 may be theoretically visible
-  Group 1 and 3 may be theoretically visible
-  Group 2 and 3 may be theoretically visible
-  Group 1, 2 and 3 may be theoretically visible

**Notes:**  
 This figure has been based on the following parameters:  
 Turbine layout file: LENOCH048.WFL  
 Hub height: 80m  
 Rotor diameter: 100m  
 Height to blade tip: 130m

0 km 3 km  
 Scale 1:100,000 @ A3

**Client**

**Enoch Hill Wind Farm  
Further Environmental  
Information**



**Figure 9.12b  
Cumulative ZTV 5b: Enoch, South  
Kyle and Benbrack within 10km**