









Key

-  Proposed turbine location
-  2km/4km/6km/8km/10km distance indicators from the proposed turbine locations
-  Local authority boundaries
-  1 - 4 turbines may be theoretically visible
-  5 - 8 turbines may be theoretically visible
-  9 - 12 turbines may be theoretically visible
-  13 - 16 turbines may be theoretically visible
-  Settlements

- 1) Burnside
- 2) Banklen
- 3) Connel Park
- 4) Leggate
- 5) New Cumnock
- 6) Dalmellington
- 7) Burnton
- 8) Bellsbank
- 9) Skares

Notes:
 This figure has been based on the following parameters:
 Turbine layout file: LENOCH048.WFL
 Hub height: 80m
 Rotor diameter: 100m
 Height to blade tip: 130m



Client

**Enoch Hill Wind Farm
 Further Environmental
 Information**



**Figure 9.22
 Settlements with Zone of Theoretical
 Visibility to Blade Tip**