







Key

	90° horizontal field of view		1 - 4 blade tips may be visible		9 - 12 blade tips may be visible
	53.5° horizontal field of view		5 - 8 blade tips may be visible		13 - 16 blade tips may be visible

Viewpoint Parameters

OS reference:	E252 967, 623 595
Ground Level Elevation:	151m AOD
Camera Height:	1.5m AGL
Direction of view to site centre ³ :	136°
Distance to nearest turbine:	15,678m
Number of blade tips theoretically visible ⁴ :	16
Number of hubs theoretically visible ⁴ :	10
Date and time of viewpoint photography:	06/09/2015 @ 13:13
Camera:	Canon EOS 5D Mk2
Lens:	50mm (Canon EF 50mm f/1.8)

Information on the limitations of visualisations:

Visualisations of wind farms have a number of limitations which you should be aware of when using them to form a judgement on a wind farm proposal. These include:

- A visualisation can never show exactly what the wind farm will look like in reality due to factors such as: different lighting, weather and seasonal conditions which vary through time and the resolution of the image;
- The images provided give a reasonable impression of the scale of the turbines and the distance to the turbines, but can never be 100% accurate;
- A static image cannot convey turbine movement, or flicker or reflection from the sun on the turbine blades as they move;
- The viewpoints illustrated are representative of views in the area, but cannot represent visibility at all locations;
- To form the best impression of the impacts of the wind farm proposal these images are best viewed at the viewpoint location shown;
- The images must be printed at the right size to be viewed properly (260mm by 820mm);
- You should hold the images flat at a comfortable arm's length. If viewing these images on a wall or board at an exhibition, you should stand at arm's length from the image presented.
- The ZTV presented here takes no account of the screening effects of vegetation or buildings.

Additional notes:

1. This figure has been based on the following parameters:
Turbine layout file: LENOCH048.WFL

Hub height: 80m • Rotor diameter: 100m • Height to blade tip: 130m

2. Turbine positions could be subject to micro-siting (typically up to 50m).
3. Direction given as bearing relative to Grid North (BNG).

4. The number of turbine blades and hubs theoretically visible is counted from the wireframe in sets of 3 and ignores the screening effects of any intervening objects and forestry.

**Enoch Hill Wind Farm
Further Environmental
Information**

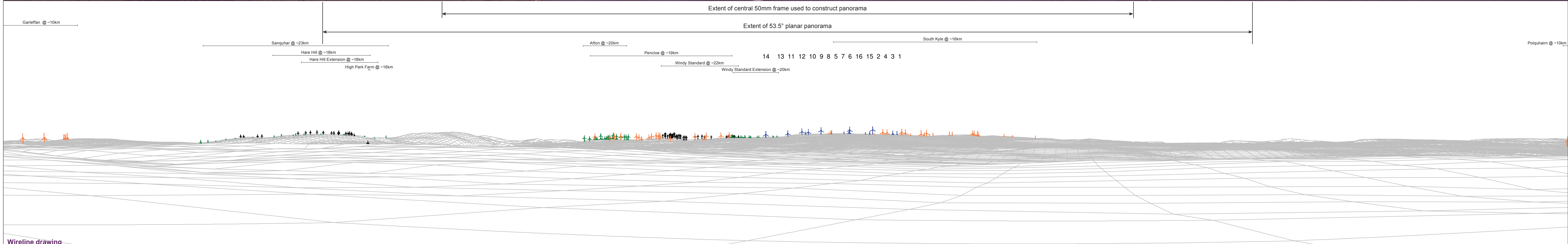


**Figure 9.41a
Viewpoint 15: A76 North of Auchinleck**



Baseline photograph

This image provides landscape and visual context only



Wireline drawing

Wind Farm Key: Enoch Existing Consented Application

OS reference: E252 967, 623 595
 Eye level: 138.5m AOD
 Direction of view: 151°
 Nearest turbine: 15,678m

Horizontal field of view: 90° (cylindrical projection)
 Principal distance: 522mm
 Paper size: 841mm x 297mm (half A1)
 Correct printed image size: 820 x 130mm

Camera: Canon EOS 5D Mk2
 Lens: 50mm (Canon EF 50mm f/1.8)
 Camera height: 1.5m AGL
 Date and time: 06/09/2015 13:13

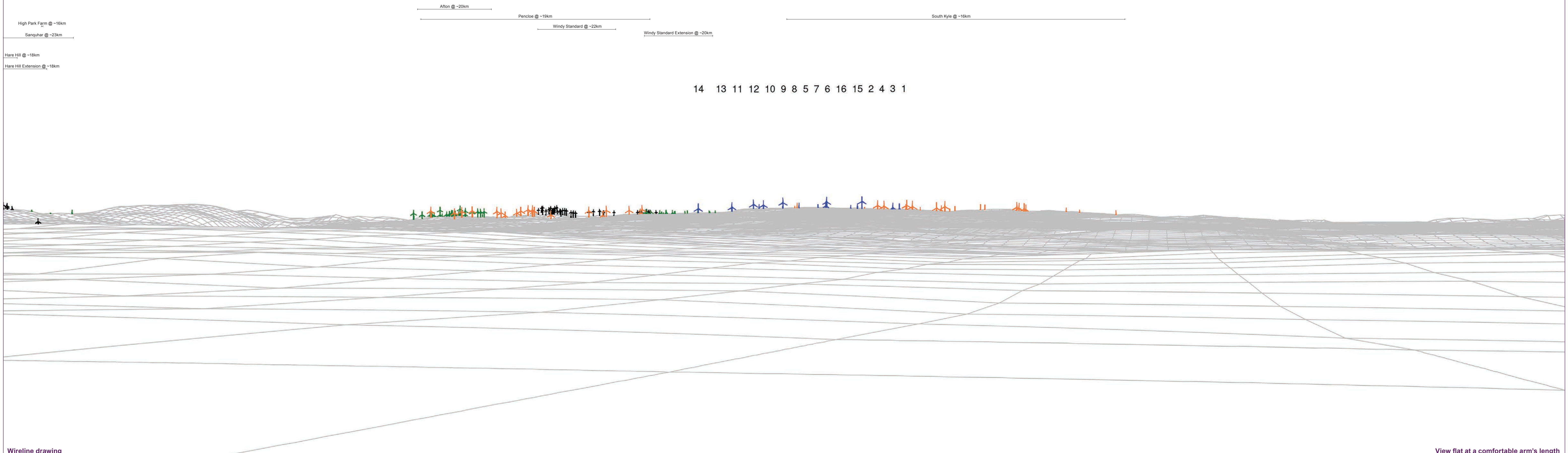
Enoch Hill Wind Farm
 Further Environmental Information



Figure 9.41b
 Viewpoint 15: A76 North of Auchinleck

October 2016

37898 GOS037.indd swlrm



Wireline drawing

View flat at a comfortable arm's length

Wind Farm Key: Enoch Existing Consented Application

OS reference: E252 967, 623 595
 Eye level: 138.5m AOD
 Direction of view: 151°
 Nearest turbine: 15,678m

Horizontal field of view: 53.5° (planar projection)
 Principal distance: 812.5mm
 Paper size: 841mm x 297mm (half A1)
 Correct printed image size: 820 x 260mm

Camera: Canon EOS 5D Mk2
 Lens: 50mm (Canon EF 50mm f/1.8)
 Camera height: 1.5m AGL
 Date and time: 06/09/2015 13:13

Enoch Hill Wind Farm
 Further Environmental Information



Figure 9.41c
 Viewpoint 15: A76 North of Auchinleck

October 2016

37898 GOS037.indd switn