

Key

- | | | | | | |
|--|--------------------------------|--|---------------------------------|--|-----------------------------------|
| | 90° horizontal field of view | | 1 - 4 blade tips may be visible | | 9 - 12 blade tips may be visible |
| | 53.5° horizontal field of view | | 5 - 8 blade tips may be visible | | 13 - 16 blade tips may be visible |

Viewpoint Parameters

OS reference:	E287 779, N609 999
Ground Level Elevation:	629m AOD
Camera Height:	1.5m AGL
Direction of view to site centre ³ :	280°
Distance to nearest turbine:	30,182m
Number of blade tips theoretically visible ⁴ :	13
Number of hubs theoretically visible ⁴ :	11
Date and time of viewpoint photography:	21/11/2013 @ 10:35
Camera:	Canon EOS 5D Mk2
Lens:	50mm (Canon EF 50mm f/1.8)

Information on the limitations of visualisations:

Visualisations of wind farms have a number of limitations which you should be aware of when using them to form a judgement on a wind farm proposal. These include:

- A visualisation can never show exactly what the wind farm will look like in reality due to factors such as: different lighting, weather and seasonal conditions which vary through time and the resolution of the image;
- The images provided give a reasonable impression of the scale of the turbines and the distance to the turbines, but can never be 100% accurate;
- A static image cannot convey turbine movement, or flicker or reflection from the sun on the turbine blades as they move;
- The viewpoints illustrated are representative of views in the area, but cannot represent visibility at all locations;
- To form the best impression of the impacts of the wind farm proposal these images are best viewed at the viewpoint location shown;
- The images must be printed at the right size to be viewed properly (260mm by 820mm);
- You should hold the images flat at a comfortable arm's length. If viewing these images on a wall or board at an exhibition, you should stand at arm's length from the image presented.
- The ZTV presented here takes no account of the screening effects of vegetation or buildings.

Additional notes:

1. This figure has been based on the following parameters:
Turbine layout file: LENOCH048.WFL

Hub height: 80m • Rotor diameter: 100m • Height to blade tip: 130m

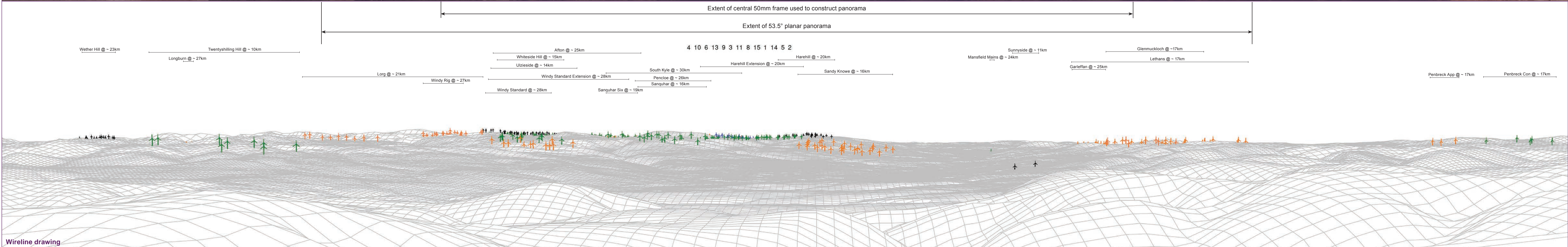
2. Turbine positions could be subject to micro-siting (typically up to 50m).
3. Direction given as bearing relative to Grid North (BNG).

4. The number of turbine blades and hubs theoretically visible is counted from the wireframe in sets of 3 and ignores the screening effects of any intervening objects and forestry.

Enoch Hill Wind Farm
Further Environmental
Information



Figure 9.48a
Viewpoint 22: East Mount Lowther



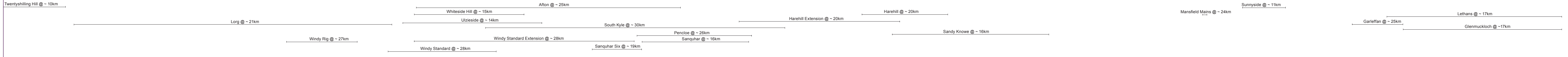
Wind Farm Key:

	Enoch		Existing		Consented		Application
--	-------	--	----------	--	-----------	--	-------------

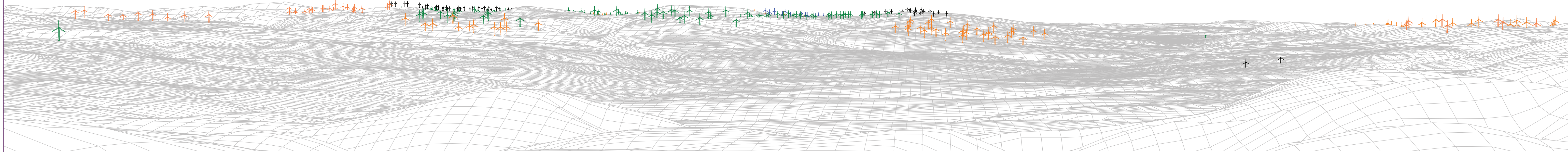
OS reference:	E287 779, N609 999	Horizontal field of view:	90° (cylindrical projection)
Eye level:	630.5m AOD	Principal distance:	522mm
Direction of view:	280°	Paper size:	841mm x 297mm (half A1)
Nearest turbine:	30,182m	Correct printed image size:	820 x 130mm

Camera:	Canon EOS 5D Mk2
Lens:	50mm (Canon EF 50mm f/1.8)
Camera height:	1.5m AGL
Date and time:	21/11/2013 10:35

[Enoch Hill Wind Farm Further Environmental Information](#)



4 10 6 13 9 3 11 8 15 1 14 5 2



Wireline drawing

View flat at a comfortable arm's length



OS reference:	E287 779, N609 999	Horizontal field of view:	53.5° (planar projection)	Camera:	Canon EOS 5D Mk2
Eye level:	630.5m AOD	Principal distance:	812.5mm	Lens:	50mm (Canon EF 50mm f/1.8)
Direction of view:	280°	Paper size:	841mm x 297mm (half A1)	Camera height:	1.5m AGL
Nearest turbine:	30,182m	Correct printed image size:	820 x 260mm	Date and time:	21/11/2013 10:35

Enoch Hill Wind Farm
Further Environmental Information



Figure 9.48c
Viewpoint 22: East Mount Lowther

September 2016

37898-GOS044.indd swt/m