









**Key**


-  Proposed turbine location
-  2/4/6/8/10km distance indicator from the proposed turbine locations
-  Existing wind farms  
E01) Windy Standard      E03) Hare Hill  
E02) High Park Farm
-  Consented wind farms  
C01) Windy Standard Extension  
C02) Afton  
C03) Taigilm Farm  
C04) Hare Hill Extension  
C05) Mansfield Mains  
C06) Sanquhar
-  Turbines 1 - 4 may be theoretically visible
-  Turbines 5 - 8 may be theoretically visible
-  Turbines 9 - 12 may be theoretically visible
-  Turbines 13 - 16 may be theoretically visible

**Notes:**  
 This figure has been based on the following parameters:  
 i) Turbine layout file: LENOCH048.WFL  
 Hub height: 80m  
 Rotor diameter: 100m  
 Height to blade tip: 130m  
 ii) The screening effects of forestry have been taken account of in this ZTV, with forestry assumed at an average height of 15 metres out to a radius of 10km from the turbine locations.  
 Forestry source: National Forestry Commission, National Forest Inventory Woodland Scotland 2015

0 km      3 km  
 Scale 1:80,000 @ A3

**Client**

**Enoch Hill Wind Farm  
 Further Environmental  
 Information**



**Figure 9.4b  
 Detailed Zone of Theoretical Visibility  
 (ZTV) to Blade Tip (allowing for forestry)  
 with Cumulative Wind Farms**