



**Information on the limitations of visualisations:**

Visualisations of wind farms have a number of limitations which you should be aware of when using them to form a judgement on a wind farm proposal. These include:

- A visualisation can never show exactly what the wind farm will look like in reality due to factors such as: different lighting, weather and seasonal conditions which vary through time and the resolution of the image;
- The images provided give a reasonable impression of the scale of the turbines and the distance to the turbines, but can never be 100% accurate;
- A static image cannot convey turbine movement, or flicker or reflection from the sun on the turbine blades as they move;
- The viewpoints illustrated are representative of views in the area, but cannot represent visibility at all locations;
- To form the best impression of the impacts of the wind farm proposal these images are best viewed at the viewpoint location shown;
- The images must be printed at the right size to be viewed properly (260mm by 820mm);
- You should hold the images flat at a comfortable arm's length. If viewing these images on a wall or board at an exhibition, you should stand at arm's length from the image presented.

**Additional notes:**

1. This figure has been based on the following parameters: Turbine layout file: LENOCH048.WFL Hub height: 80m • Rotor diameter: 100m • Height to blade tip: 130m
2. Turbine positions could be subject to micro-siting (typically up to 50m).
3. Direction given as bearing relative to Grid North (BNG).
4. The number of turbine blades and hubs theoretically visible is counted from the wireframe in sets of 3 and ignores the screening effects of any intervening objects and forestry.

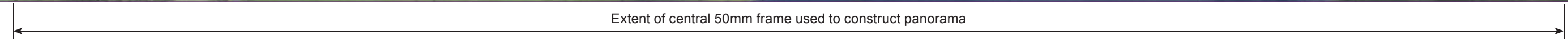
**Viewpoint Parameters**

OS reference:	E245 009, E605 056
Ground Level Elevation:	243m AOD
Camera Height:	1.5m AGL
Direction of view to site centre <sup>3</sup> :	75°
Distance to nearest turbine:	10,631m
Number of blade tips theoretically visible <sup>4</sup> :	16
Number of hubs theoretically visible <sup>4</sup> :	15
Date and time of viewpoint photography:	11/06/2014 @ 15:30
Camera:	Canon EOS 5D Mk2
Lens:	50mm (Canon EF 50mm f/1.8)

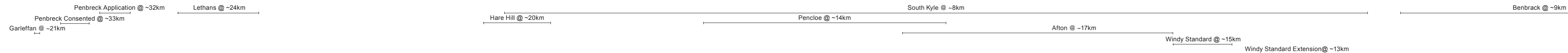


Baseline photograph


This image provides landscape and visual context only



Extent of central 50mm frame used to construct panorama



2   1 5   15 14 8 11 3   9 13 6 10 4   12 7   16



Wireline drawing A

Wind Farm Key: Enoch Existing Consented Application


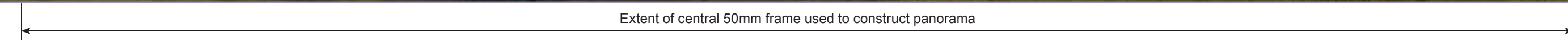
Enoch Hill Wind Farm  
 Further Environmental Information



Figure 9.52b  
 360° Viewpoint 2: Auchenroy Hill

October 2015

37898-GOS070.indd




Wind Farm Key: Enoch Existing Consented Application

Enoch Hill Wind Farm  
Further Environmental Information



Figure 9.52c  
360° Viewpoint 2: Auchenroy Hill

October 2015



Wind Farm Key: Enoch Existing Consented Application

Enoch Hill Wind Farm  
Further Environmental Information



Figure 9.52d  
360° Viewpoint 2: Auchenroy Hill


October 2015

37898-GOS070.indd



Baseline photograph

This image provides landscape and visual context only



Wireline drawing D

Wind Farm Key: Enoch Existing Consented Application

Enoch Hill Wind Farm  
Further Environmental Information



Figure 9.52e  
360° Viewpoint 2: Auchenroy Hill

October 2015