












- Key**
-  Proposed turbine location
  -  2/4/6/8/10km distance indicator from the proposed turbine locations
  -  Existing wind farms
  -  Consented wind farms

**Group 1**  
Enoch Hill FEI Turbines

**Group 2**  
E01) Windy Standard  
C01) Windy Standard Extension

**Group 3**  
E02) High Park Farm  
E03) Hare Hill  
C04) Hare Hill Extension

-  Group 1 may be theoretically visible
-  Group 2 may be theoretically visible
-  Group 3 may be theoretically visible
-  Group 1 and 2 may be theoretically visible
-  Group 1 and 3 may be theoretically visible
-  Group 2 and 3 may be theoretically visible
-  Group 1, 2 and 3 may be theoretically visible

**Notes:**  
This figure has been based on the following parameters:  
Turbine layout file: LENOCH048.WFL  
Hub height: 80m  
Rotor diameter: 100m  
Height to blade tip: 130m



**Client**

**Enoch Hill Wind Farm  
Further Environmental  
Information**



**Figure 9.9b**  
**Cumulative ZTV 2b: Enoch, Windy Standard & Windy Standard Extension, Hare Hill & Hare Hill Extension and High Park Farm within 10km**