

Notes: i) Key for ZTV as illustrated on Figure V9.24a.
 ii) Key for cumulative wind farms as illustrated on Figure V9.7.
 iii) The OS Terrain 50 data on the wirelines and ZTV does not take into account the screening effects of any localised landform, vegetation and built-form.
 iv) Wirelines illustrate a 90° field of view (unless otherwise stated) and are provided for illustrative purposes only.



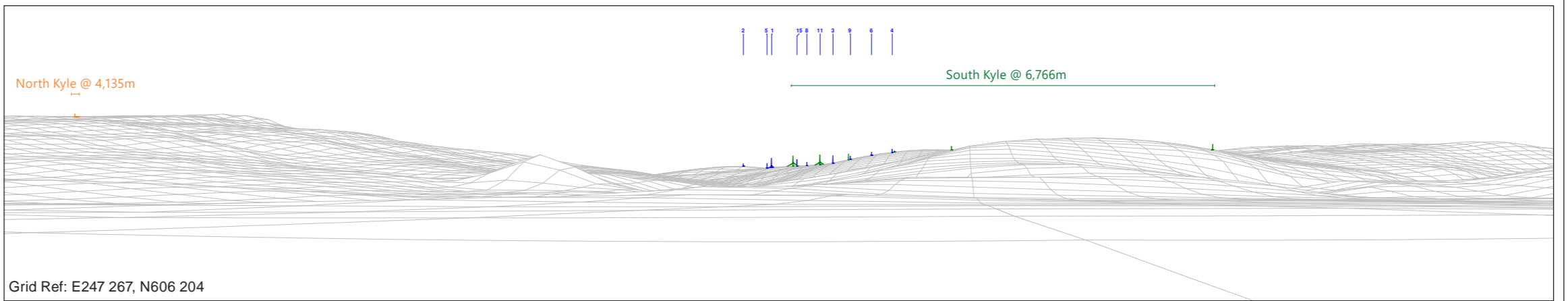
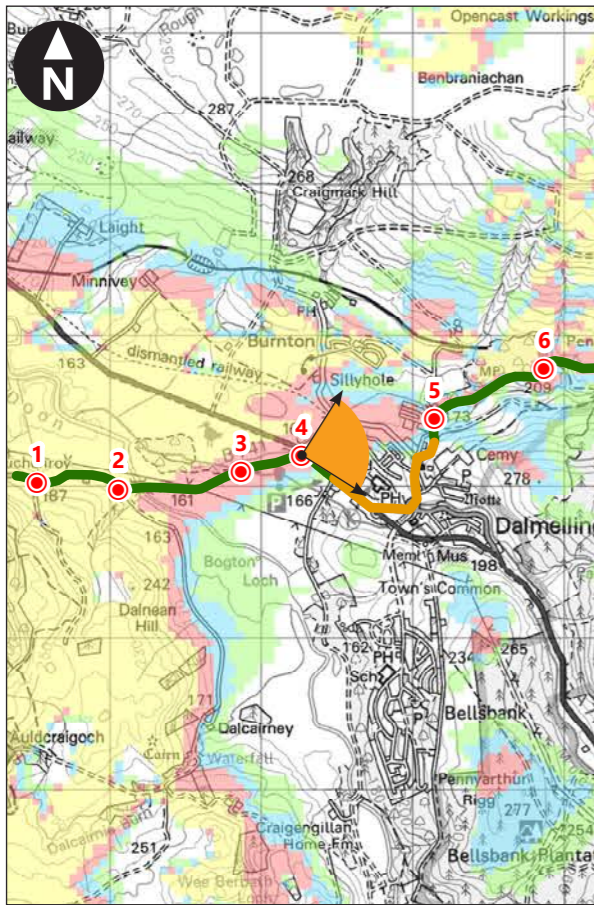
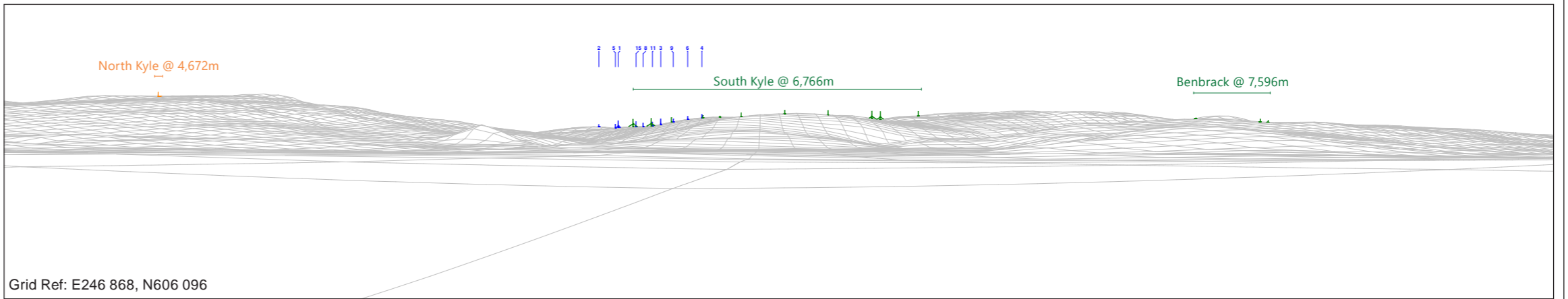
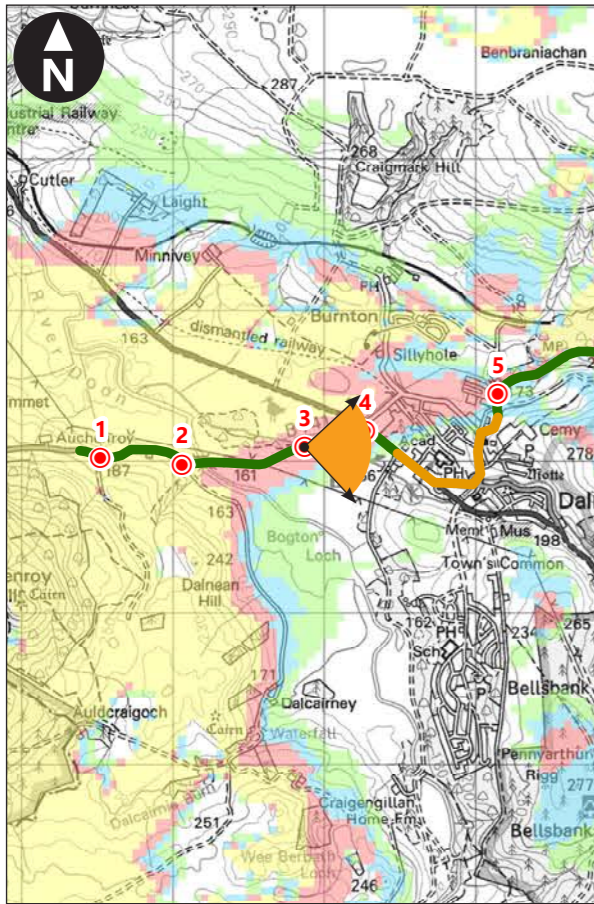
Figure V9.24b
B741 - Sequential Route Assessment

Enoch Hill Wind Farm Variation Application
 EIA Report

Wind Farm Key: Enoch Hill Wind Farm Existing Consented Application Variation

May 2020





0 km 3 km

Scale 1:50,000 @ A3

© Crown copyright. All rights reserved. Licence number AL100001776.

Notes:

- i) Key for ZTV as illustrated on Figure V9.24a.
- ii) Key for cumulative wind farms as illustrated on Figure V9.7.
- iii) The OS Terrain 50 data on the wirelines and ZTV does not take into account the screening effects of any localised landform, vegetation and built-form.
- iv) Wirelines illustrate a 90° field of view (unless otherwise stated) and are provided for illustrative purposes only.

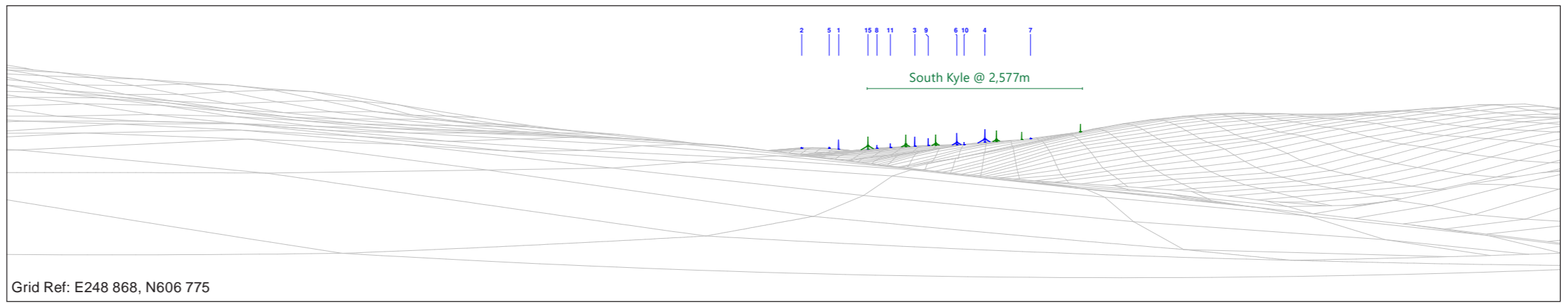
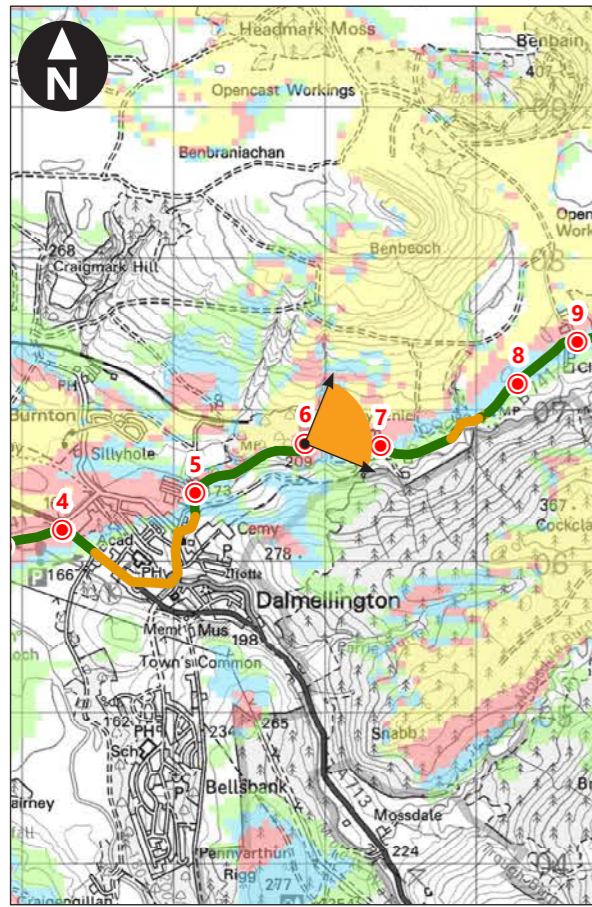
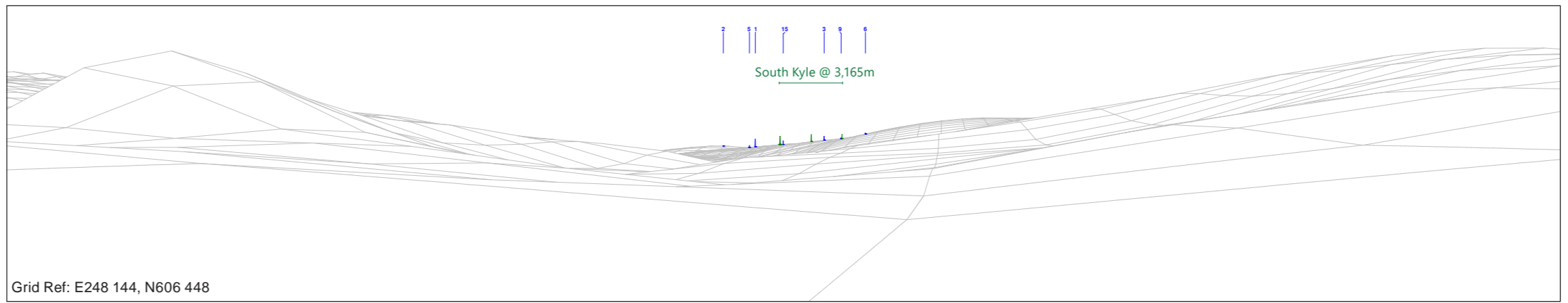
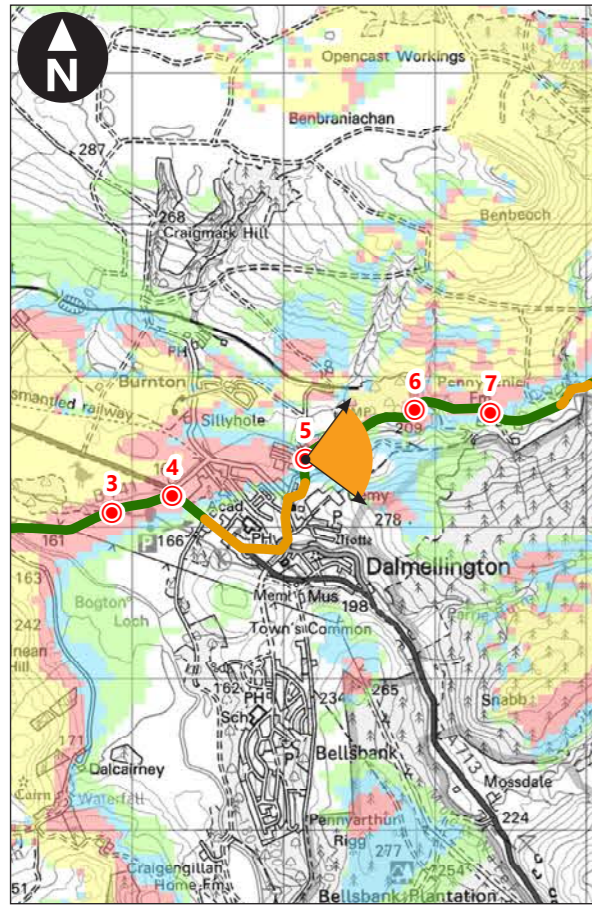


Figure V9.24c
B741 - Sequential Route Assessment

Enoch Hill Wind Farm Variation Application
EIA Report

Wind Farm Key: Enoch Hill Wind Farm Existing Consented Application Variation

May 2020



Notes:

- i) Key for ZTV as illustrated on Figure V9.24a.
- ii) Key for cumulative wind farms as illustrated on Figure V9.7.
- iii) The OS Terrain 50 data on the wirelines and ZTV does not take into account the screening effects of any localised landform, vegetation and built-form.
- iv) Wirelines illustrate a 90° field of view (unless otherwise stated) and are provided for illustrative purposes only.



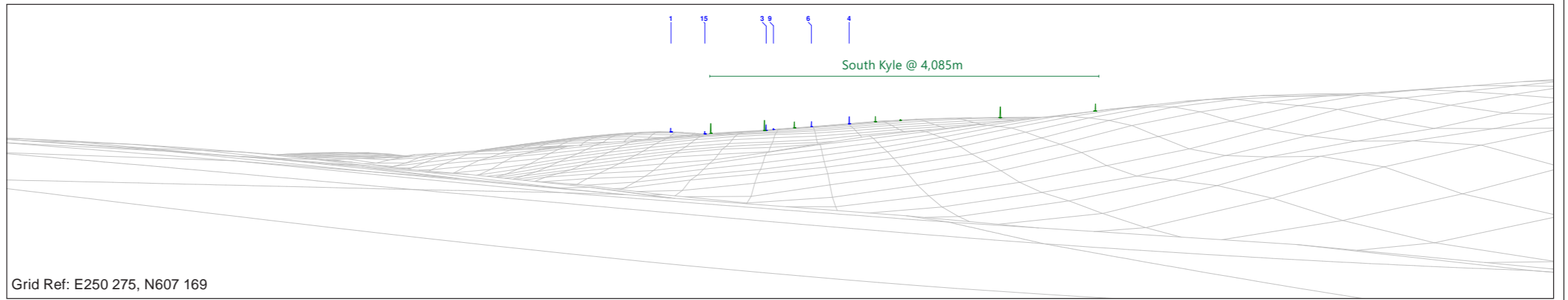
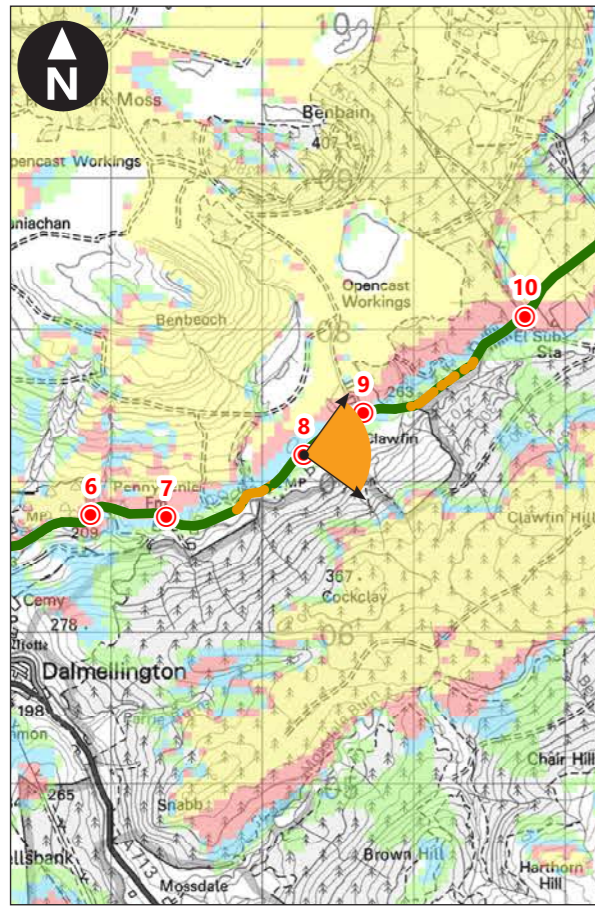
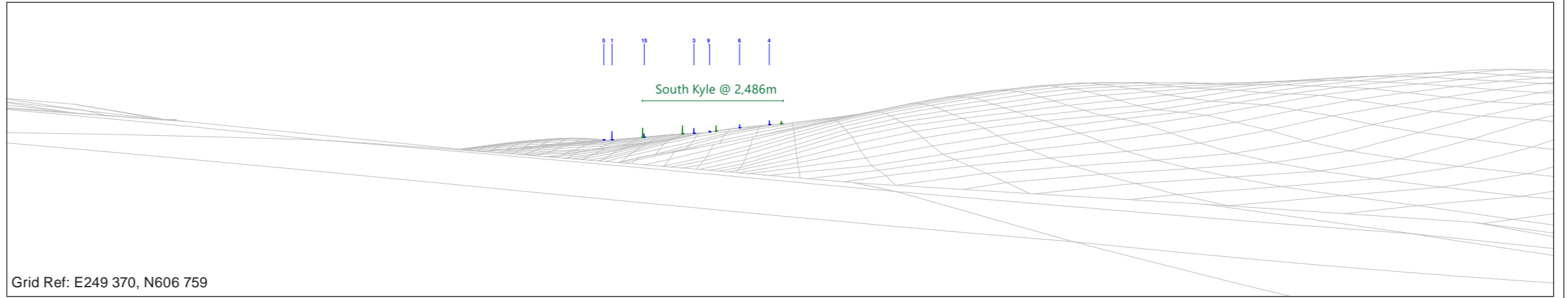
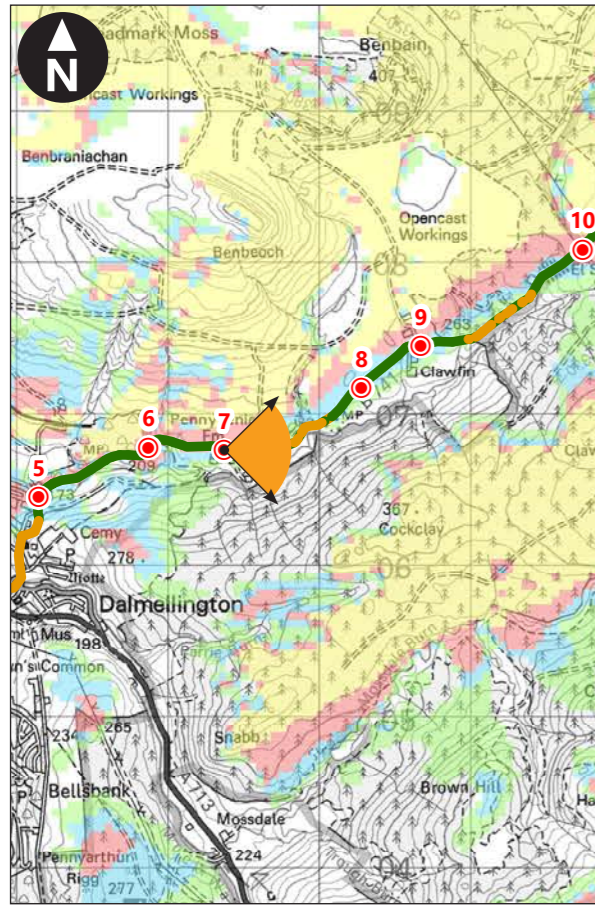
Figure V9.24d
B741 - Sequential Route Assessment

Enoch Hill Wind Farm Variation Application
EIA Report

May 2020



Wind Farm Key: Enoch Hill Wind Farm Existing Consented Application Variation



0 km 3 km
Scale 1:50,000 @ A3
© Crown copyright. All rights reserved. Licence number AL100001776.

- Notes:
- i) Key for ZTV as illustrated on Figure V9.24a.
 - ii) Key for cumulative wind farms as illustrated on Figure V9.7.
 - iii) The OS Terrain 50 data on the wirelines and ZTV does not take into account the screening effects of any localised landform, vegetation and built-form.
 - iv) Wirelines illustrate a 90° field of view (unless otherwise stated) and are provided for illustrative purposes only.

RWE

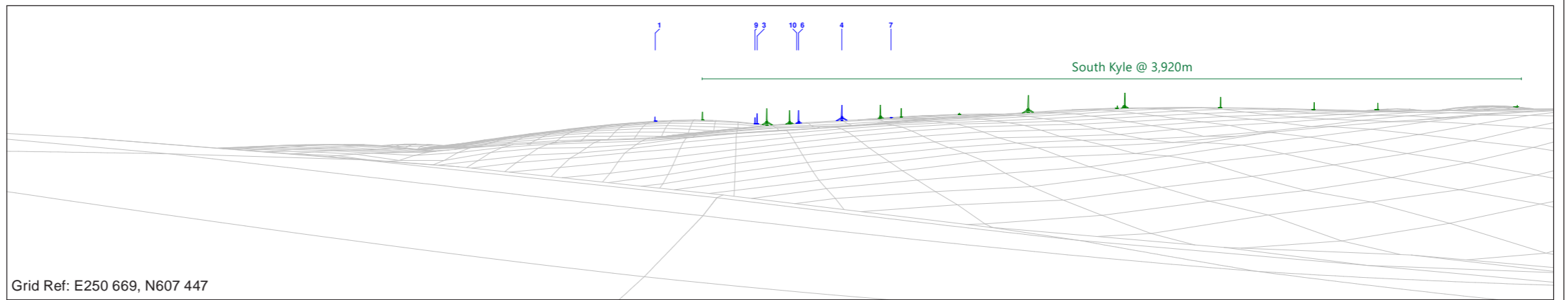
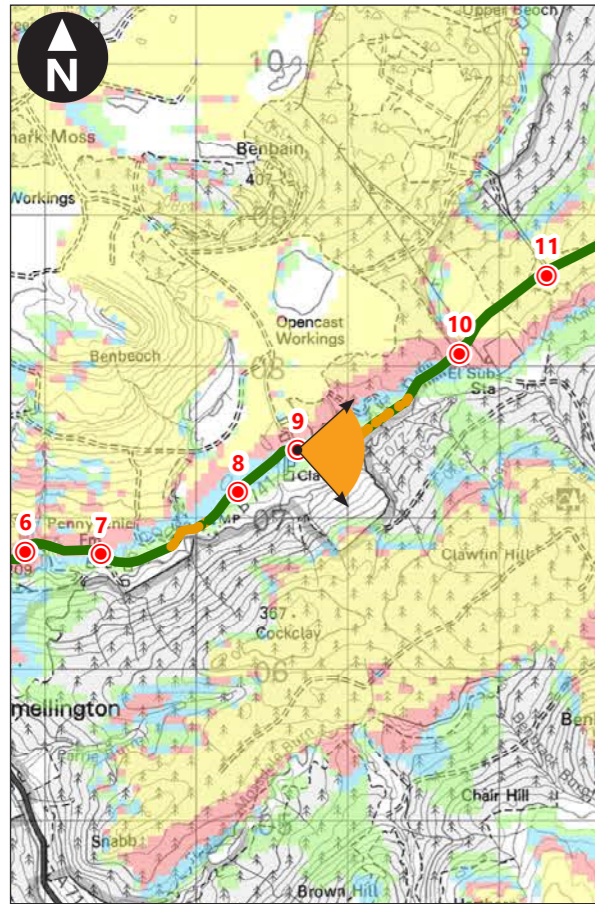
Figure V9.24e
B741 - Sequential Route Assessment

Enoch Hill Wind Farm Variation Application
EIA Report

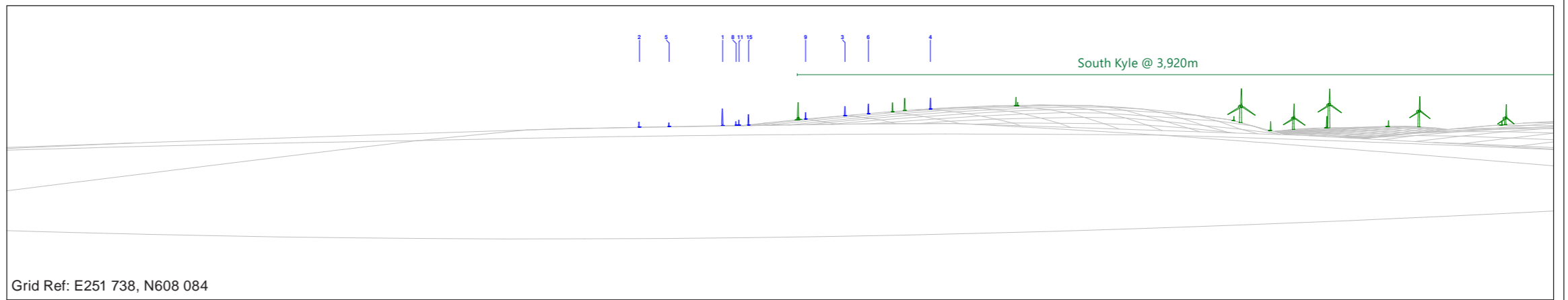
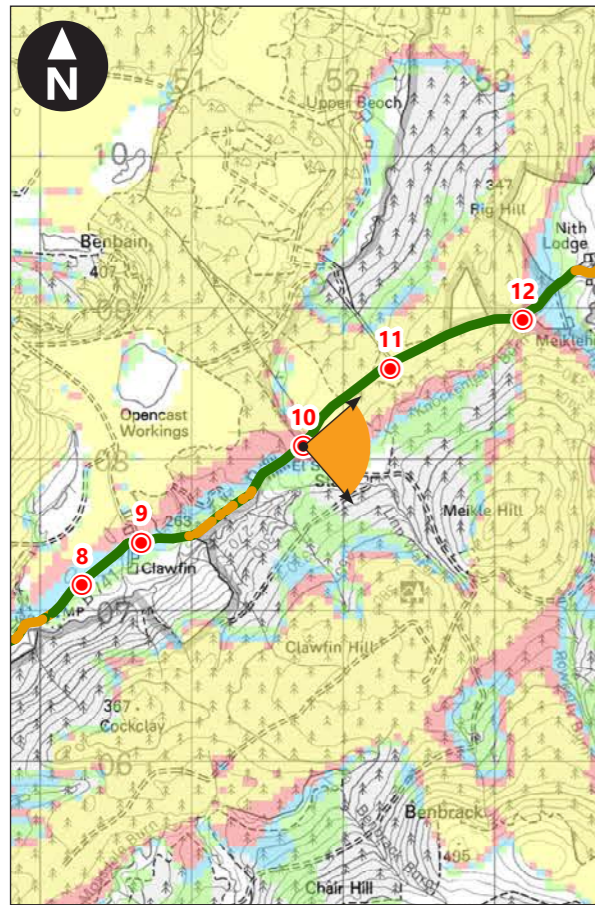
May 2020



wood.



Grid Ref: E250 669, N607 447



Grid Ref: E251 738, N608 084

0 km 3 km
Scale 1:50,000 @ A3
© Crown copyright. All rights reserved. Licence number AL100001776.

- Notes:
- i) Key for ZTV as illustrated on Figure V9.24a.
 - ii) Key for cumulative wind farms as illustrated on Figure V9.7.
 - iii) The OS Terrain 50 data on the wirelines and ZTV does not take into account the screening effects of any localised landform, vegetation and built-form.
 - iv) Wirelines illustrate a 90° field of view (unless otherwise stated) and are provided for illustrative purposes only.



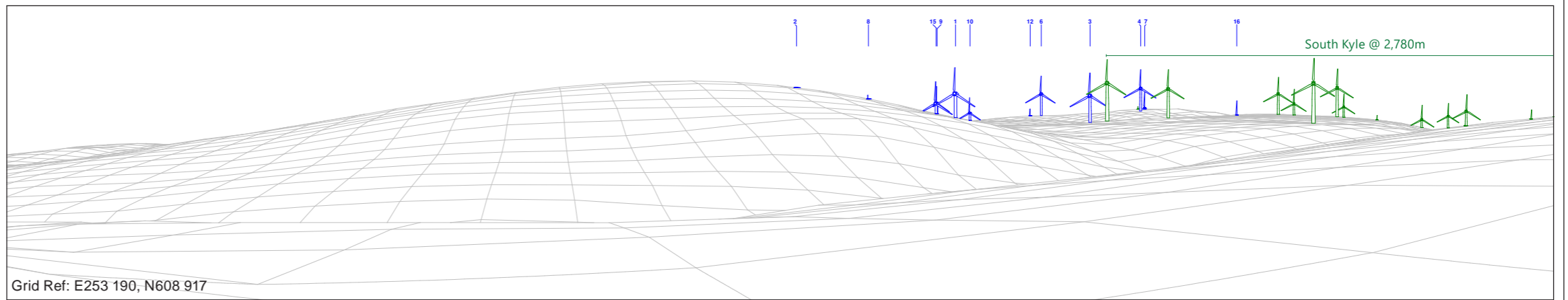
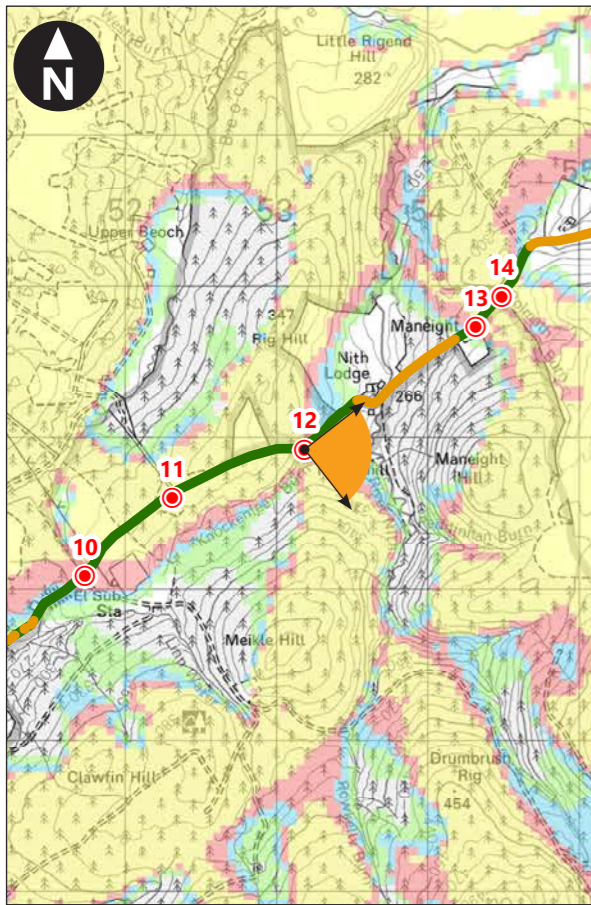
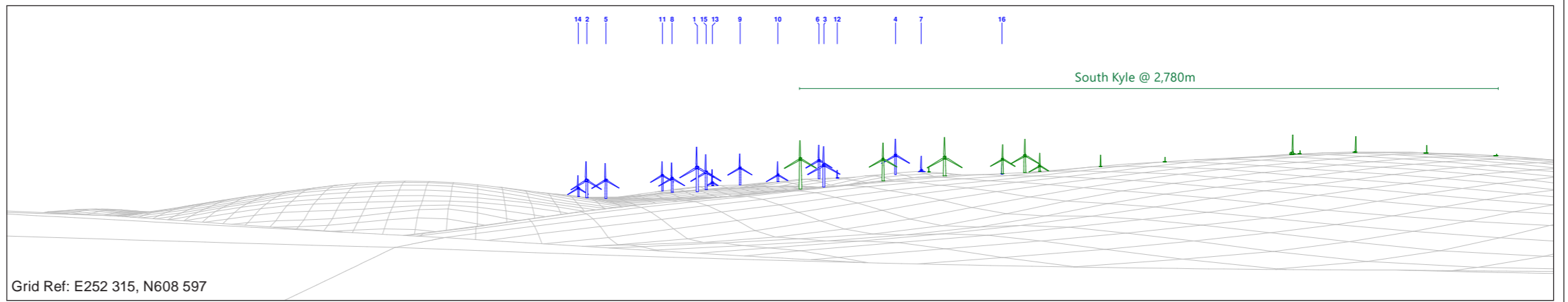
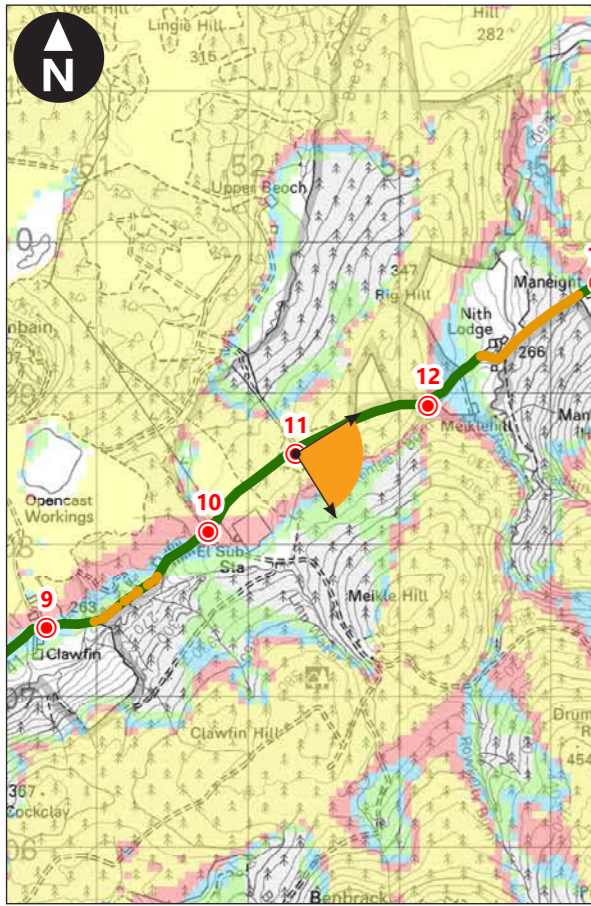
Figure V9.24f
B741 - Sequential Route Assessment

Enoch Hill Wind Farm Variation Application
EIA Report

May 2020



Wind Farm Key: Enoch Hill Wind Farm Existing Consented Application Variation



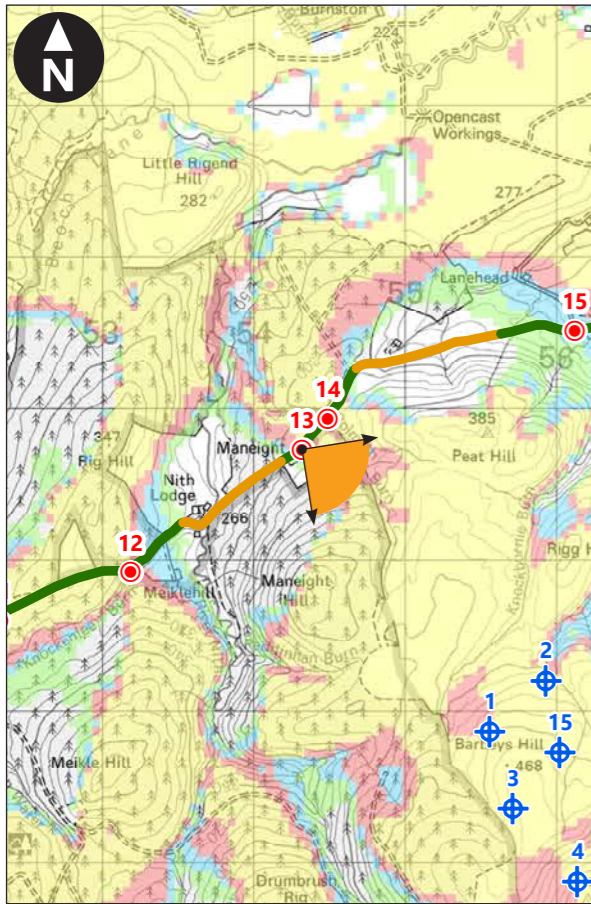
0 km 3 km
Scale 1:50,000 @ A3
© Crown copyright. All rights reserved. Licence number AL100001776.

Notes: i) Key for ZTV as illustrated on Figure V9.24a.
ii) Key for cumulative wind farms as illustrated on Figure V9.7.
iii) The OS Terrain 50 data on the wirelines and ZTV does not take into account the screening effects of any localised landform, vegetation and built-form.
iv) Wirelines illustrate a 90° field of view (unless otherwise stated) and are provided for illustrative purposes only.

Figure V9.24g
B741 - Sequential Route Assessment

Enoch Hill Wind Farm Variation Application
EIA Report

May 2020

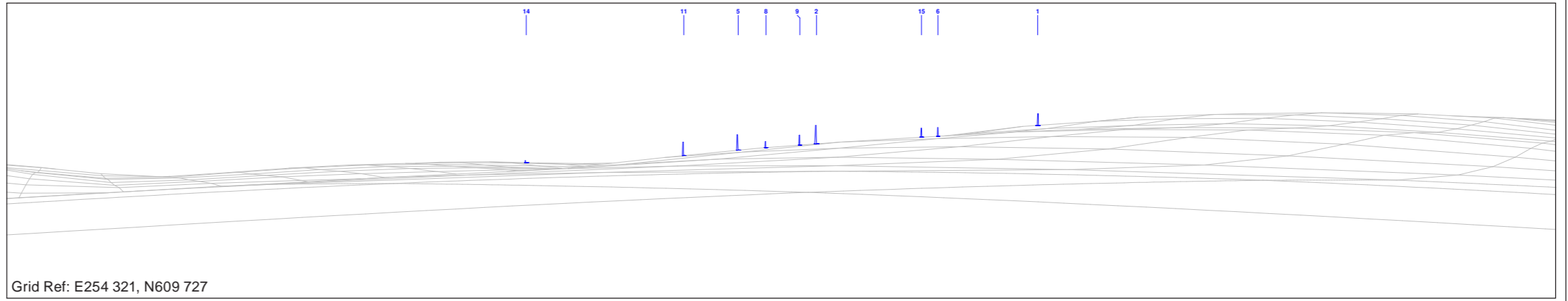


Viewpoint 13 - Maneigh Farm

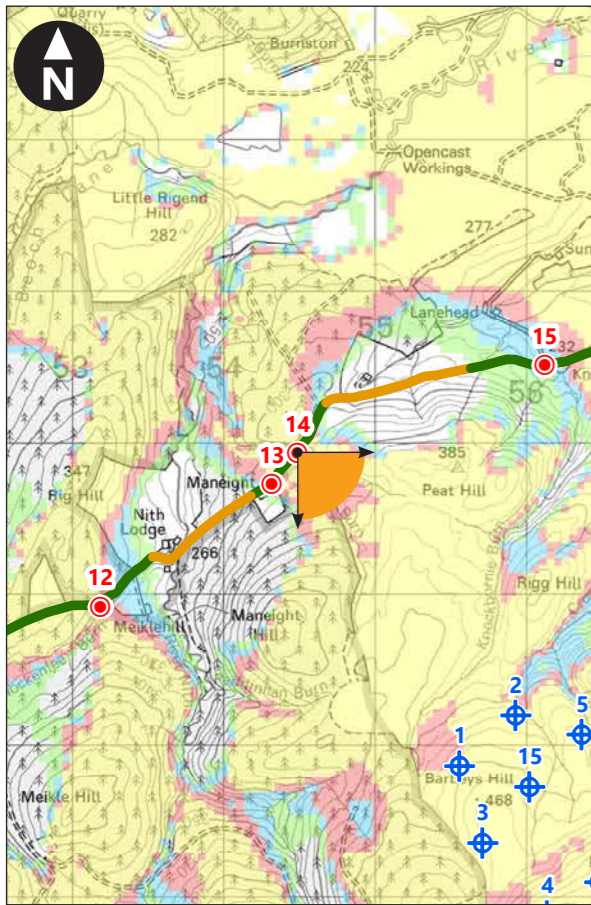
Nearest turbine: 2,221m



Photograph dated: 13th March 2020



Grid Ref: E254 321, N609 727

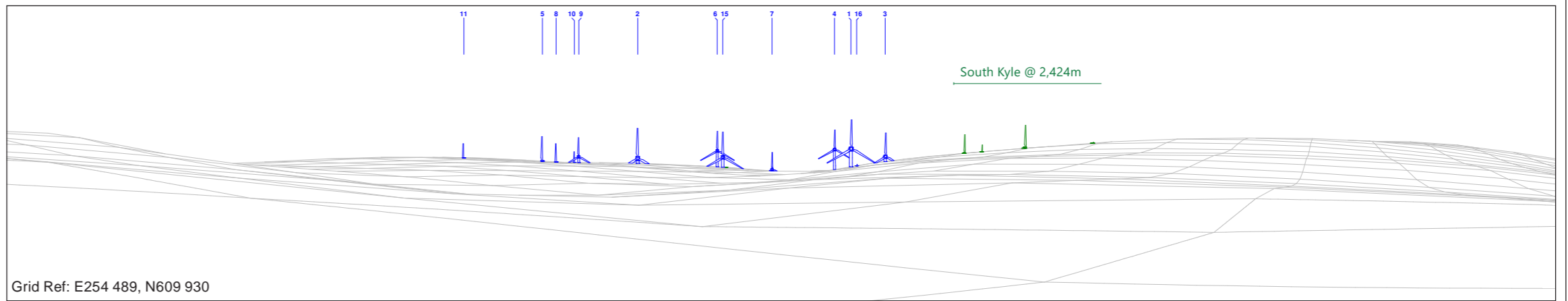


Viewpoint 14 - LVIA Viewpoint 1: B741 NE of Dalmellington

Nearest turbine: 2,253m



Photograph dated: 19th March 2020



Grid Ref: E254 489, N609 930

0 km 3 km
Scale 1:50,000 @ A3
© Crown copyright. All rights reserved. Licence number AL100001776.

- Notes:
- i) Key for ZTV as illustrated on Figure V9.24a.
 - ii) Key for cumulative wind farms as illustrated on Figure V9.7.
 - iii) The OS Terrain 50 data on the wirelines and ZTV does not take into account the screening effects of any localised landform, vegetation and built-form.
 - iv) Wirelines illustrate a 90° field of view (unless otherwise stated) and are provided for illustrative purposes only.



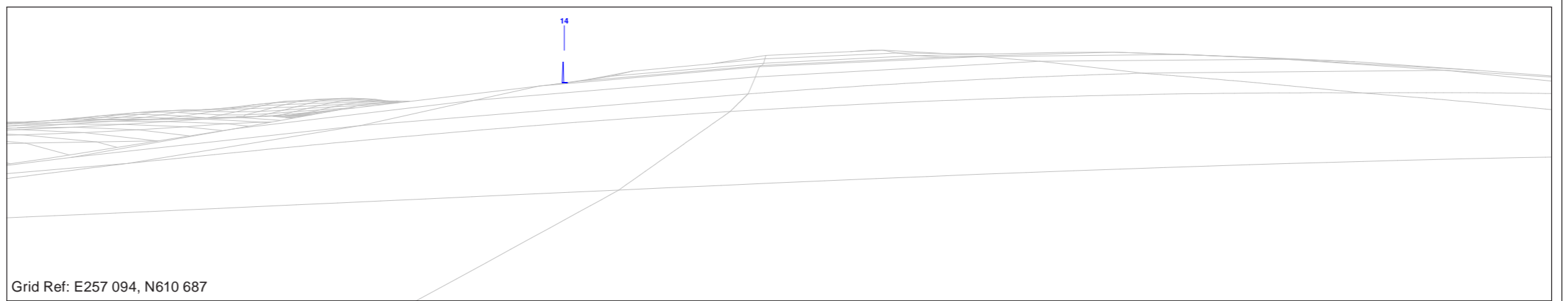
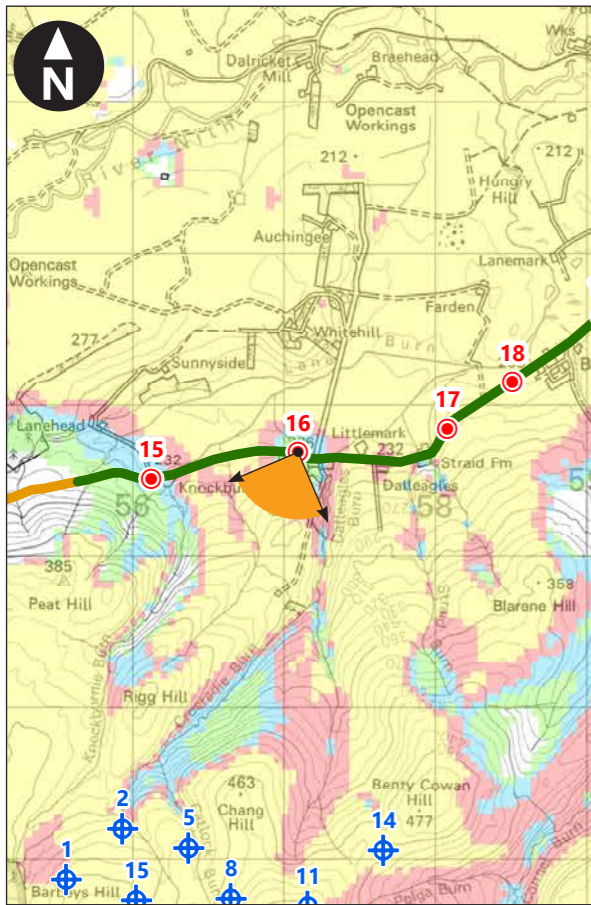
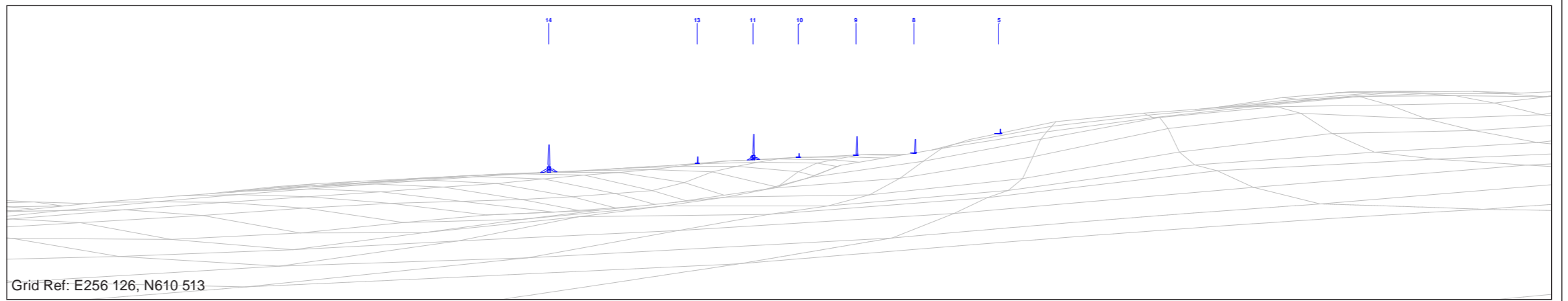
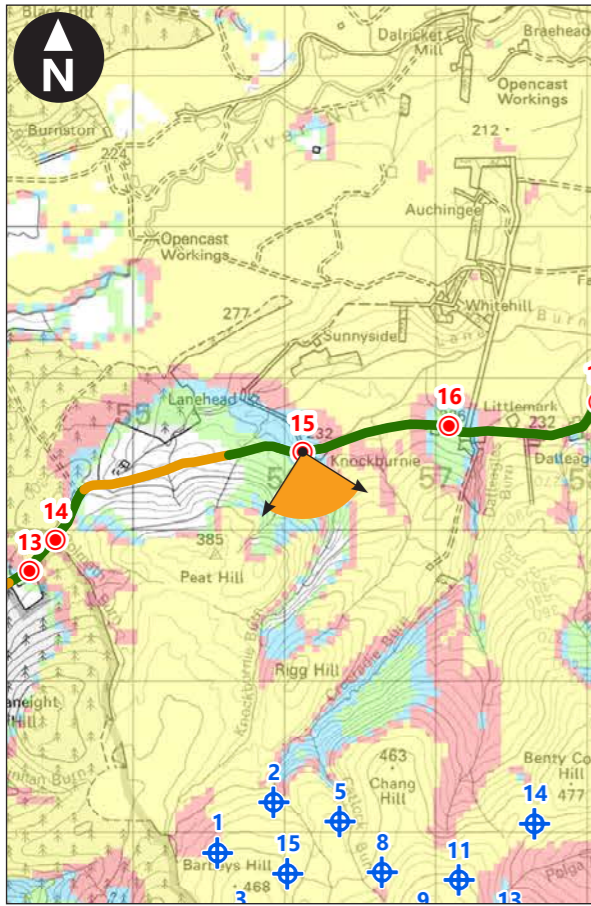
Figure V9.24h
B741 - Sequential Route Assessment

Enoch Hill Wind Farm Variation Application
EIA Report

May 2020



Wind Farm Key: Enoch Hill Wind Farm Existing Consented Application Variation



0 km 3 km
Scale 1:50,000 @ A3
© Crown copyright. All rights reserved. Licence number AL100001776.

- Notes:
- i) Key for ZTV as illustrated on Figure V9.24a.
 - ii) Key for cumulative wind farms as illustrated on Figure V9.7.
 - iii) The OS Terrain 50 data on the wirelines and ZTV does not take into account the screening effects of any localised landform, vegetation and built-form.
 - iv) Wirelines illustrate a 90° field of view (unless otherwise stated) and are provided for illustrative purposes only.



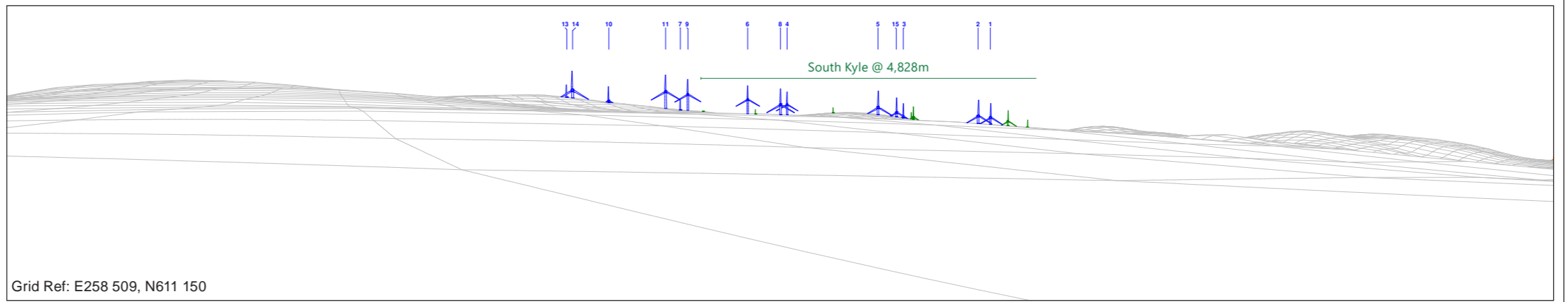
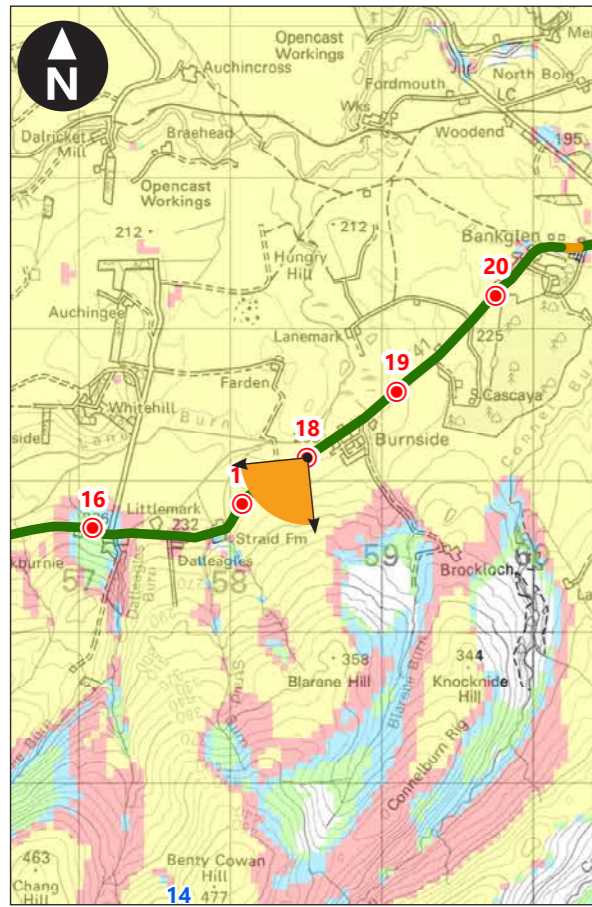
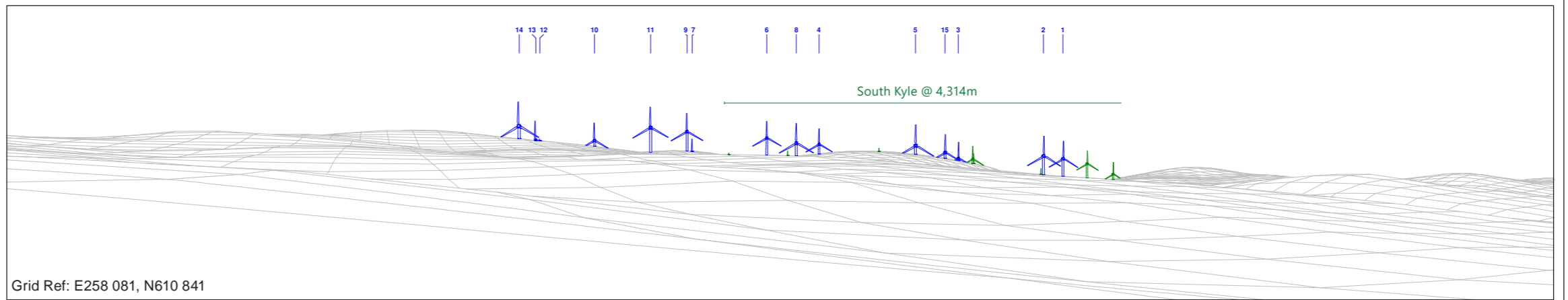
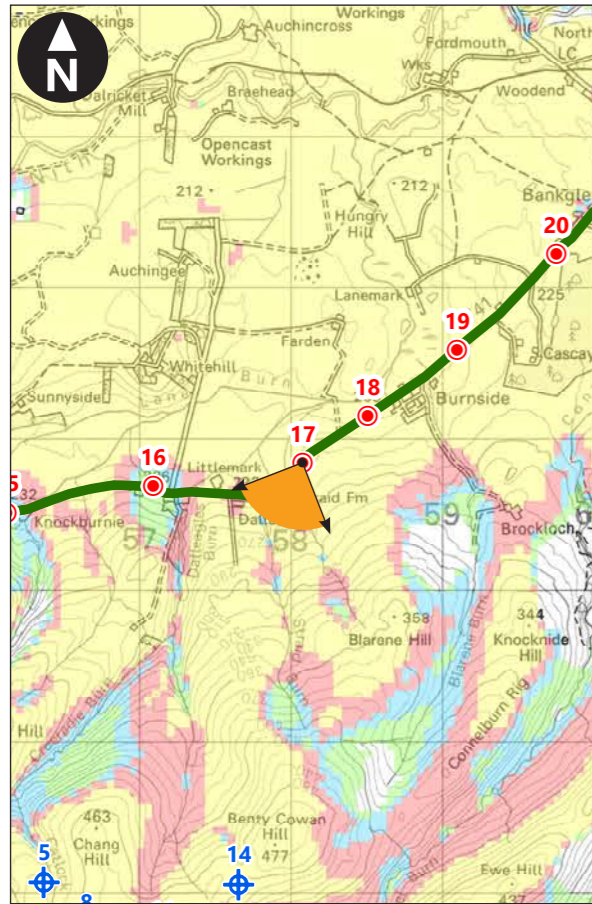
Figure V9.24i
B741 - Sequential Route Assessment

Enoch Hill Wind Farm Variation Application
EIA Report

May 2020



Wind Farm Key: Enoch Hill Wind Farm Existing Consented Application Variation



0 km 3 km
Scale 1:50,000 @ A3
© Crown copyright. All rights reserved. Licence number AL100001776.

- Notes:
- i) Key for ZTV as illustrated on Figure V9.24a.
 - ii) Key for cumulative wind farms as illustrated on Figure V9.7.
 - iii) The OS Terrain 50 data on the wirelines and ZTV does not take into account the screening effects of any localised landform, vegetation and built-form.
 - iv) Wirelines illustrate a 90° field of view (unless otherwise stated) and are provided for illustrative purposes only.

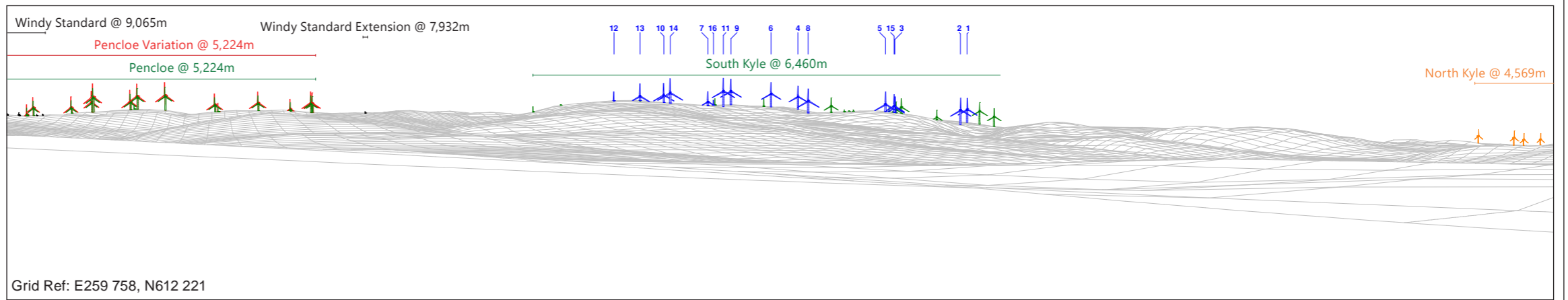
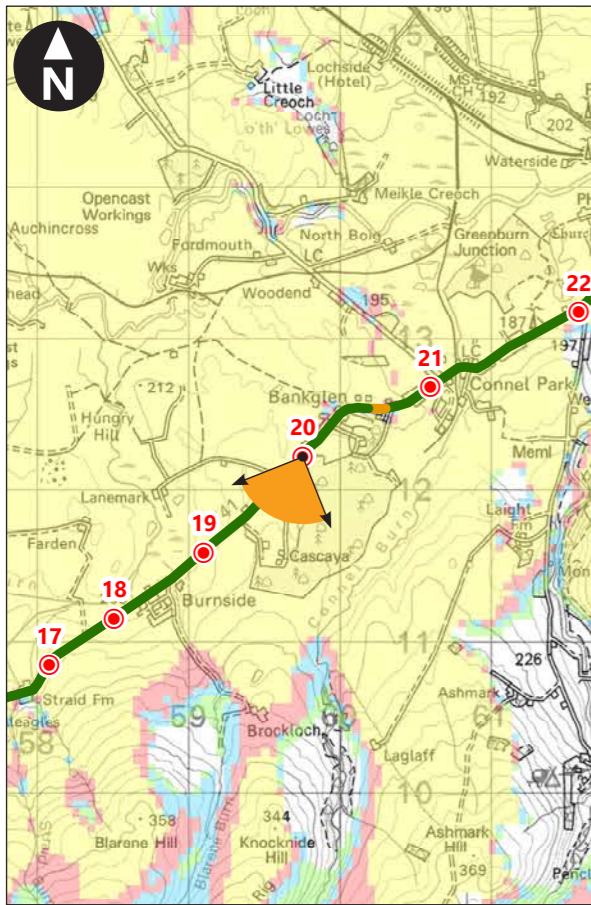
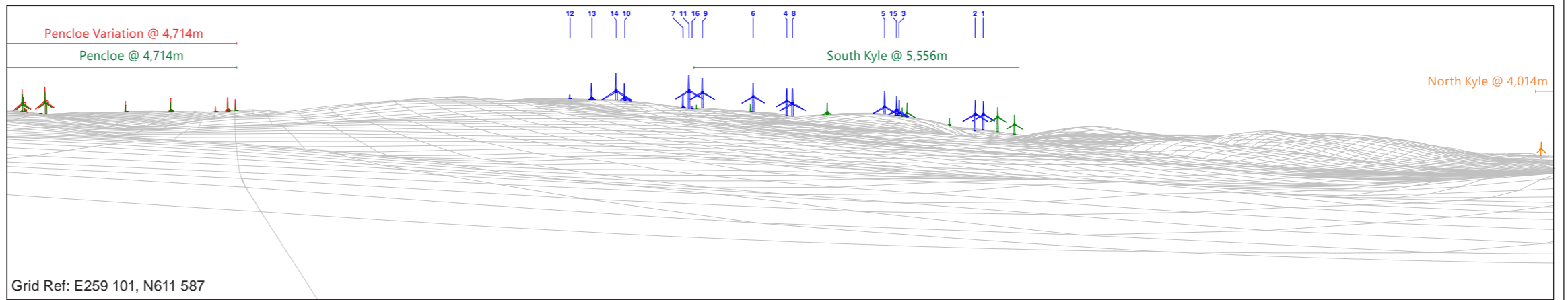
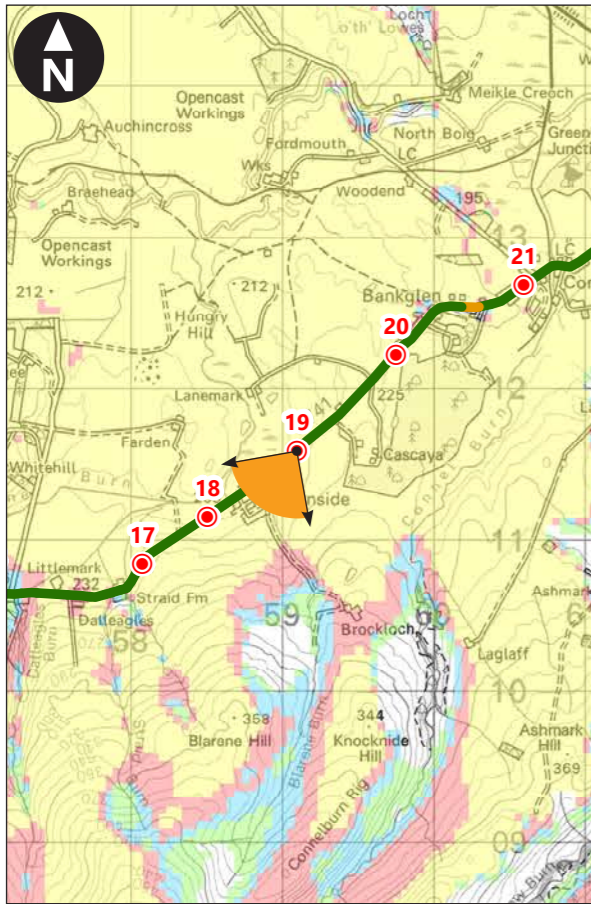


Figure V9.24j
B741 - Sequential Route Assessment

Enoch Hill Wind Farm Variation Application
EIA Report

May 2020





0 km 3 km
Scale 1:50,000 @ A3
© Crown copyright. All rights reserved. Licence number AL100001776.

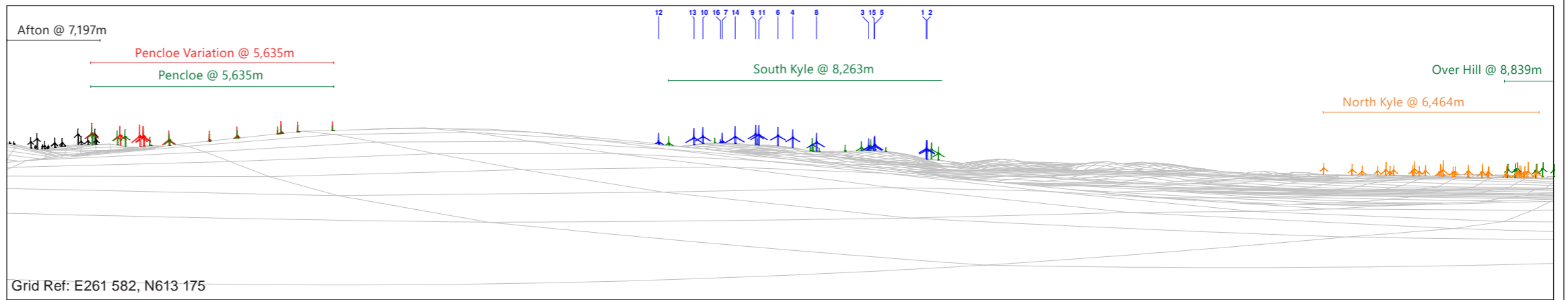
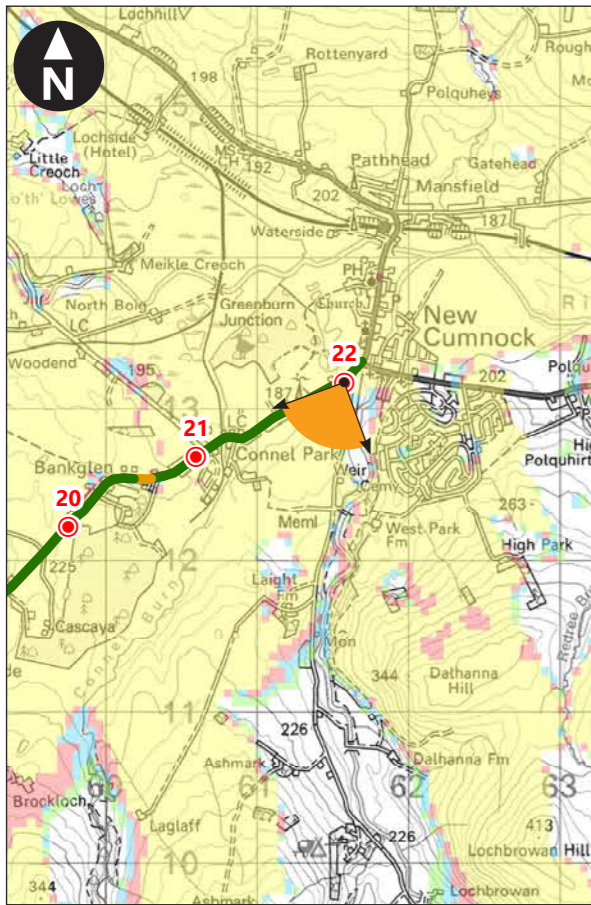
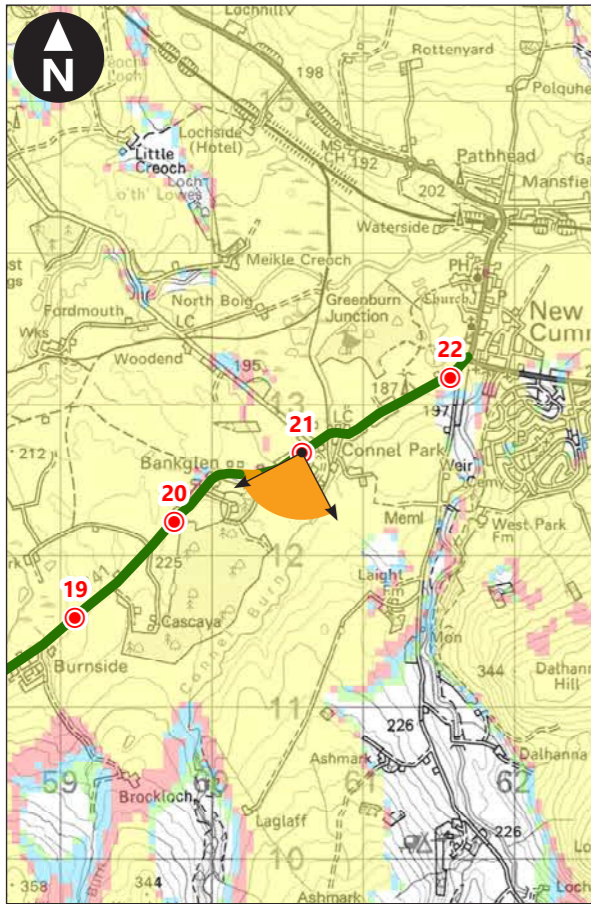
Notes: i) Key for ZTV as illustrated on Figure V9.24a.
ii) Key for cumulative wind farms as illustrated on Figure V9.7.
iii) The OS Terrain 50 data on the wirelines and ZTV does not take into account the screening effects of any localised landform, vegetation and built-form.
iv) Wirelines illustrate a 90° field of view (unless otherwise stated) and are provided for illustrative purposes only.

Figure V9.24k
B741 - Sequential Route Assessment

Enoch Hill Wind Farm Variation Application
EIA Report

May 2020

C:\Users\craig.wilson\Documents\ArcGIS\Enoch\2020 Variation Drawings\37898-WOOD-XX-02-DR-Z-0028.incd Originator: brycc



0 km 3 km
Scale 1:50,000 @ A3
© Crown copyright. All rights reserved. Licence number AL100001776.

- Notes:
- i) Key for ZTV as illustrated on Figure V9.24a.
 - ii) Key for cumulative wind farms as illustrated on Figure V9.7.
 - iii) The OS Terrain 50 data on the wirelines and ZTV does not take into account the screening effects of any localised landform, vegetation and built-form.
 - iv) Wirelines illustrate a 90° field of view (unless otherwise stated) and are provided for illustrative purposes only.



**Figure V9.241
B741 - Sequential Route Assessment**

Enoch Hill Wind Farm Variation Application
EIA Report

May 2020

