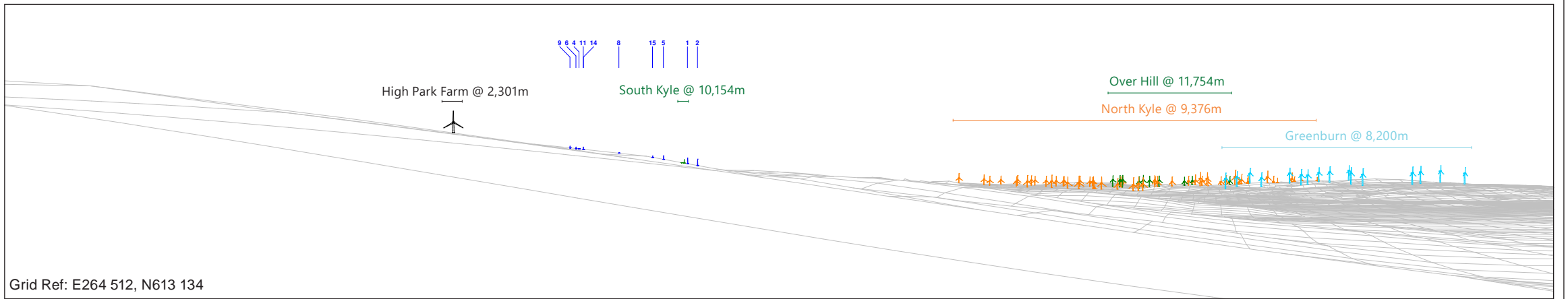
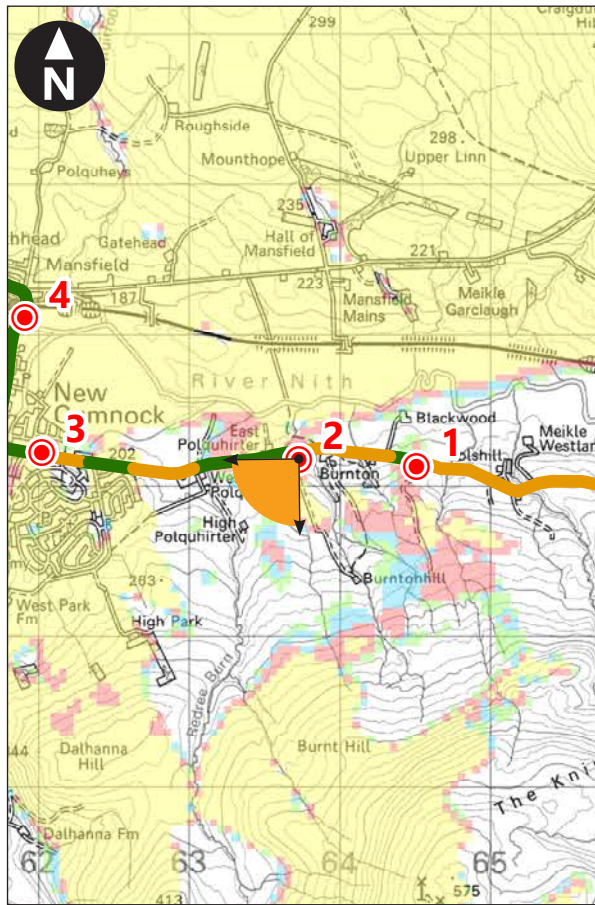


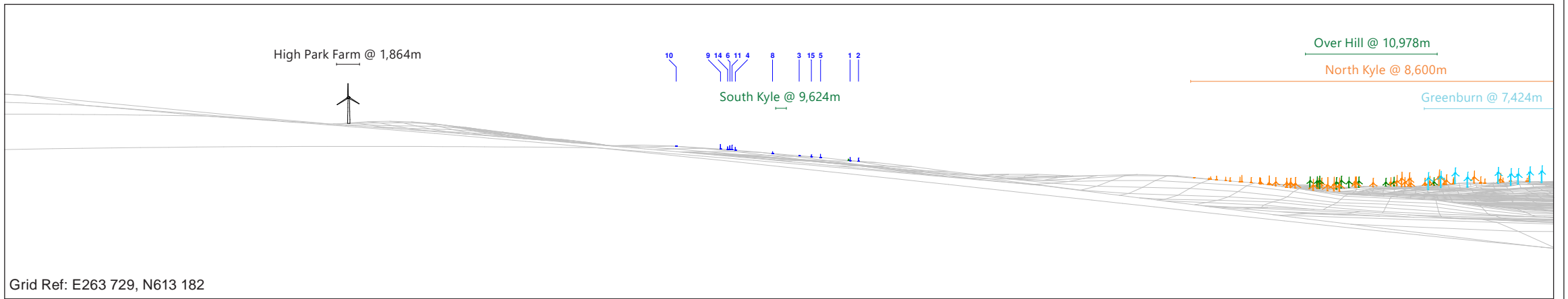
Viewpoint 1 - The A76 East of Burnton



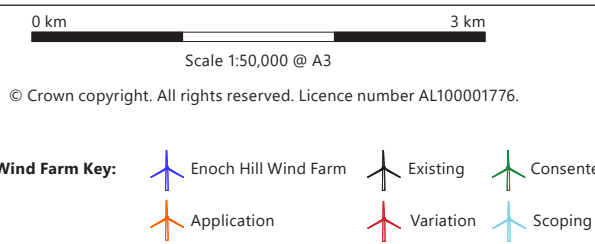
Grid Ref: E264 512, N613 134



Viewpoint 2 - The A76 near East Polquhirter



Grid Ref: E263 729, N613 182



- Notes:
- i) Key for ZTV as illustrated on Figure V9.25a.
  - ii) Key for cumulative wind farms as illustrated on Figure V9.7.
  - iii) The OS Terrain 50 data on the wirelines and ZTV does not take into account the screening effects of any localised landform, vegetation and built-form.
  - iv) Wirelines illustrate a 90° field of view (unless otherwise stated) and are provided for illustrative purposes only.



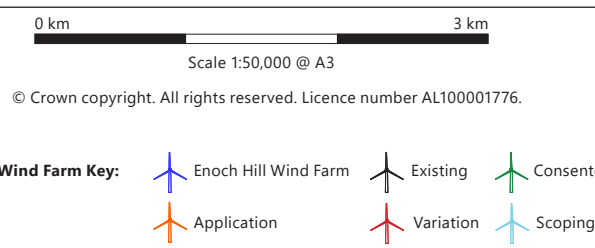
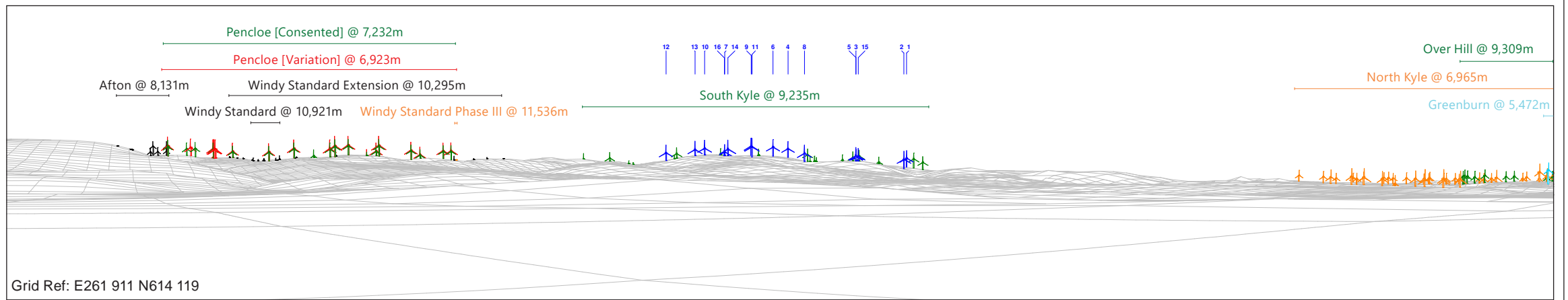
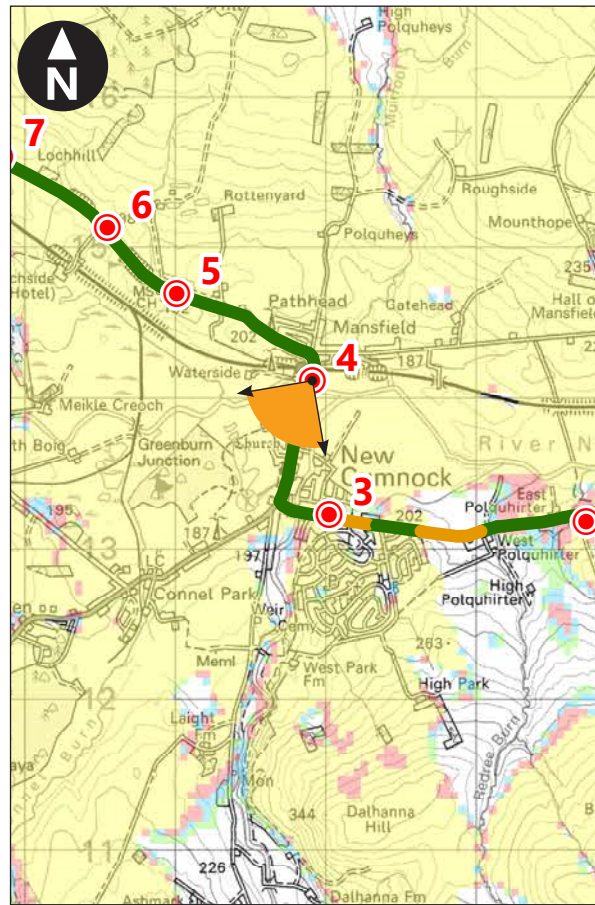
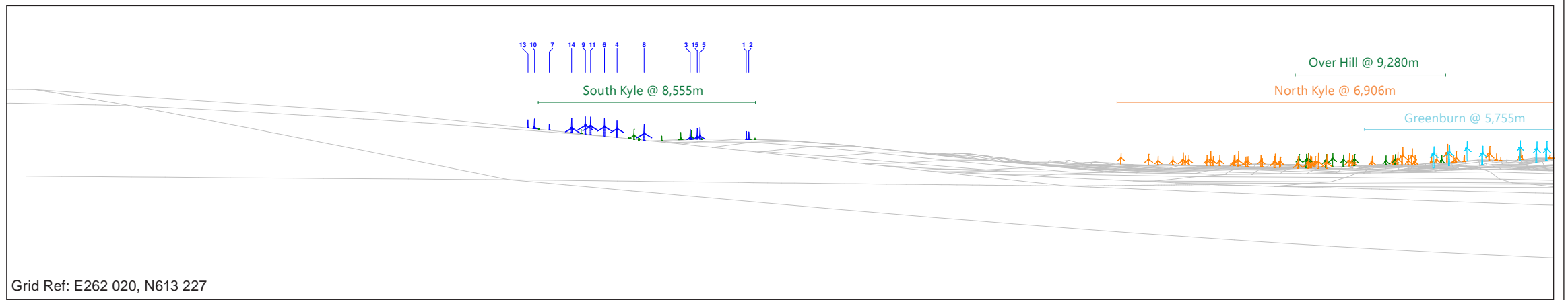
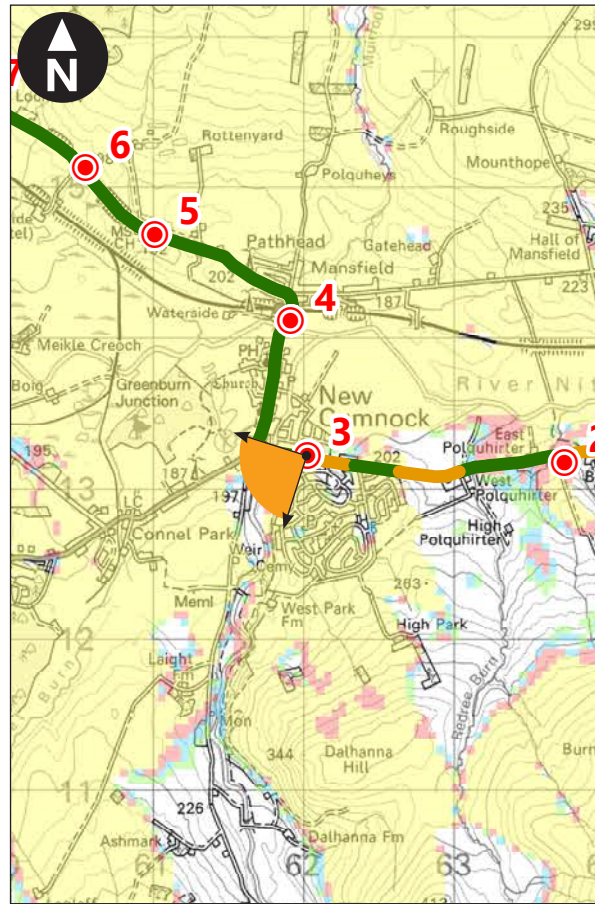
Figure V9.25b  
A76 - Sequential Route Assessment

Enoch Hill Wind Farm Variation Application  
EIA Report

May 2020







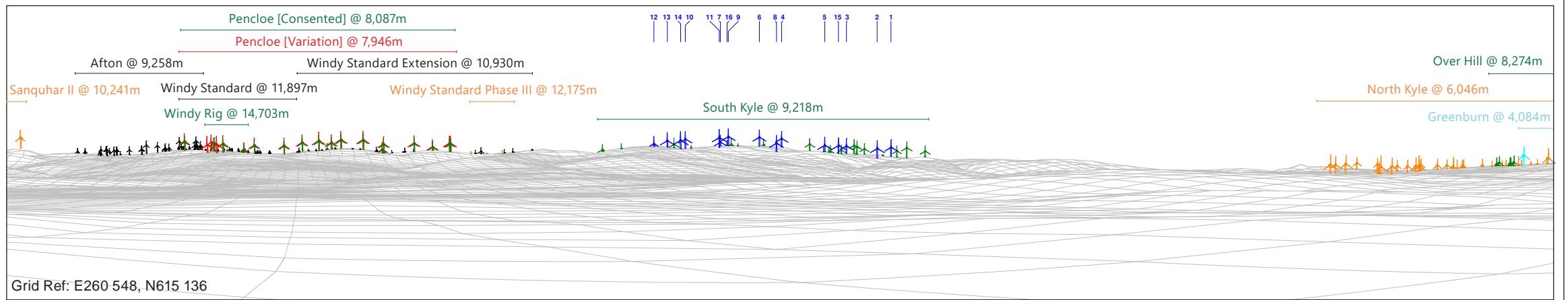
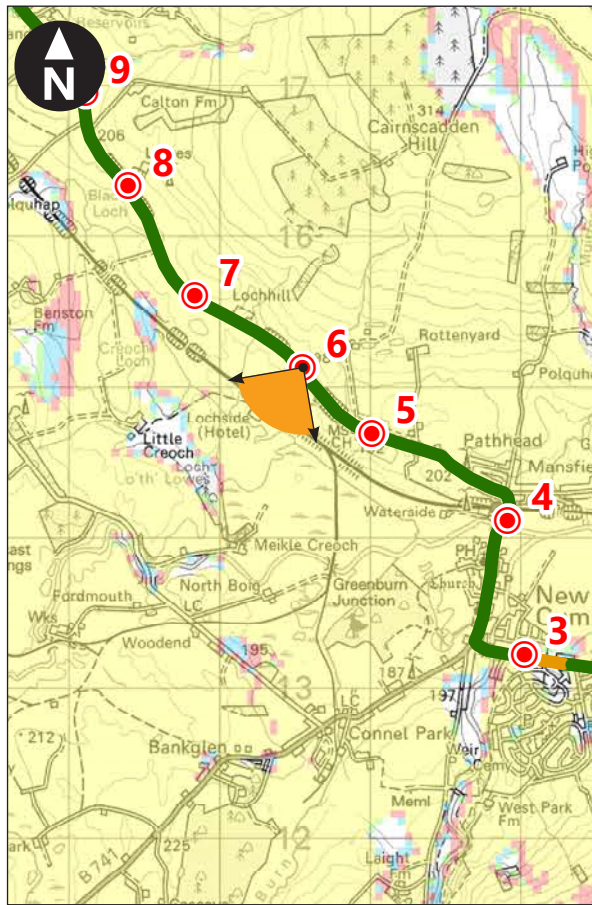
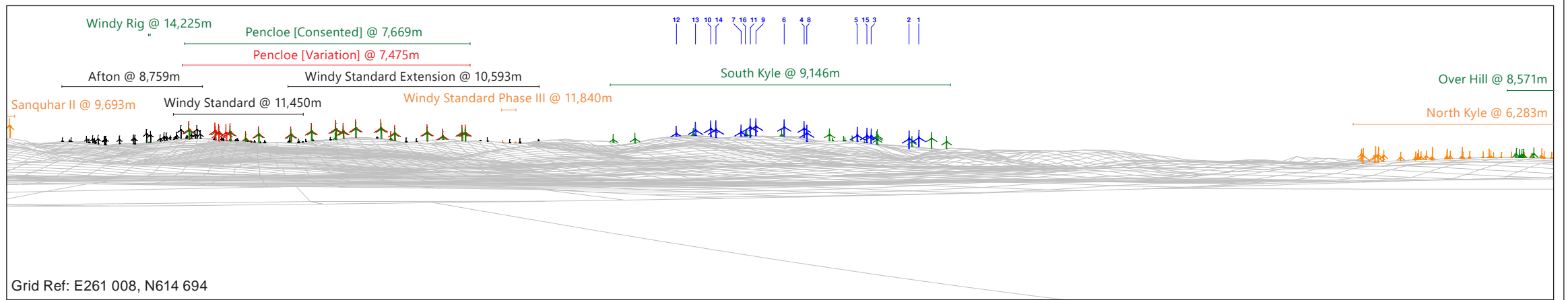
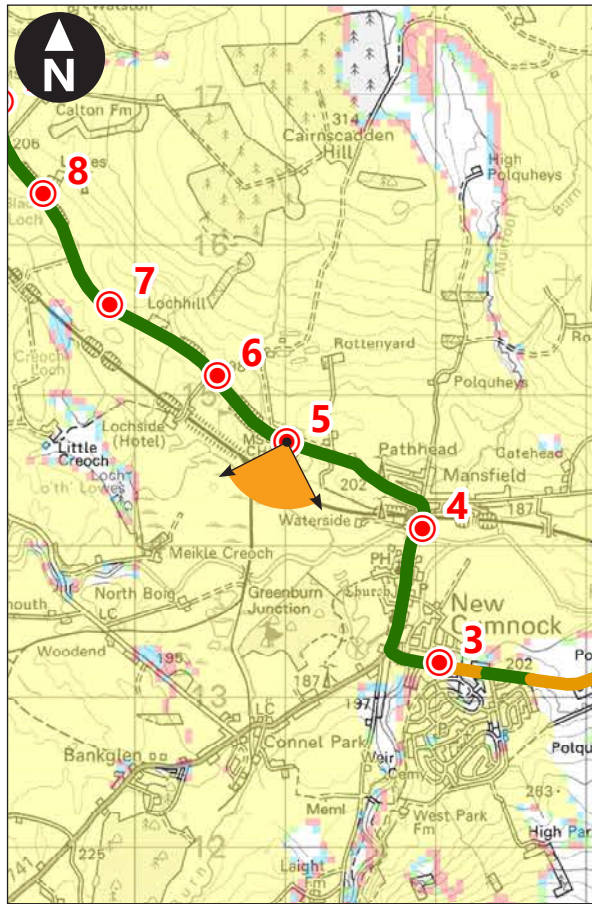
Notes:

- i) Key for ZTV as illustrated on Figure V9.25a.
- ii) Key for cumulative wind farms as illustrated on Figure V9.7.
- iii) The OS Terrain 50 data on the wirelines and ZTV does not take into account the screening effects of any localised landform, vegetation and built-form.
- iv) Wirelines illustrate a 90° field of view (unless otherwise stated) and are provided for illustrative purposes only.

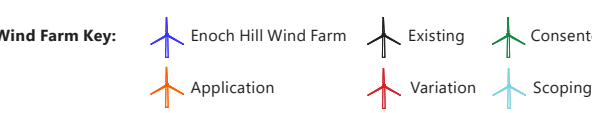


**Figure V9.25c**  
**A76 - Sequential Route Assessment**





0 km 3 km  
Scale 1:50,000 @ A3  
© Crown copyright. All rights reserved. Licence number AL100001776.



Notes: i) Key for ZTV as illustrated on Figure V9.25a.  
ii) Key for cumulative wind farms as illustrated on Figure V9.7.  
iii) The OS Terrain 50 data on the wirelines and ZTV does not take into account the screening effects of any localised landform, vegetation and built-form.  
iv) Wirelines illustrate a 90° field of view (unless otherwise stated) and are provided for illustrative purposes only.



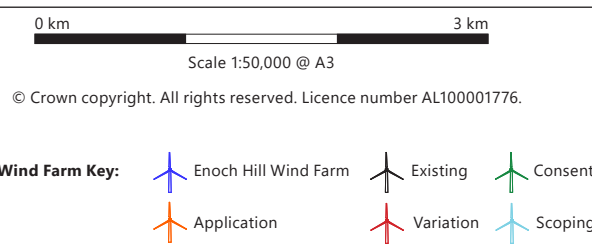
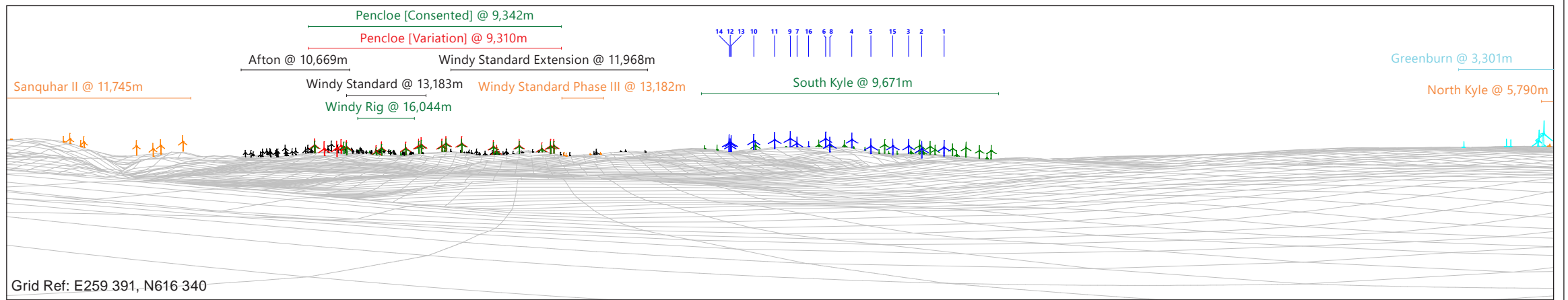
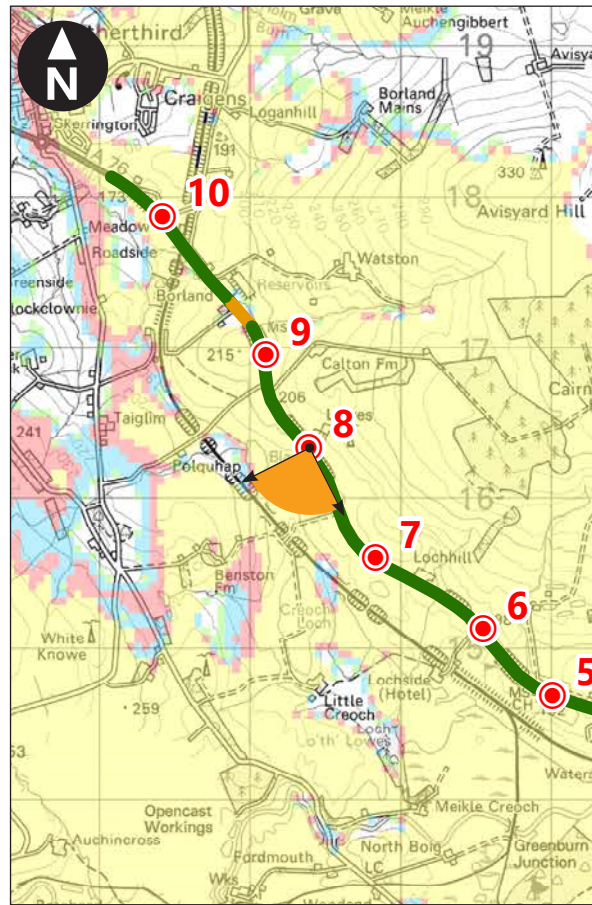
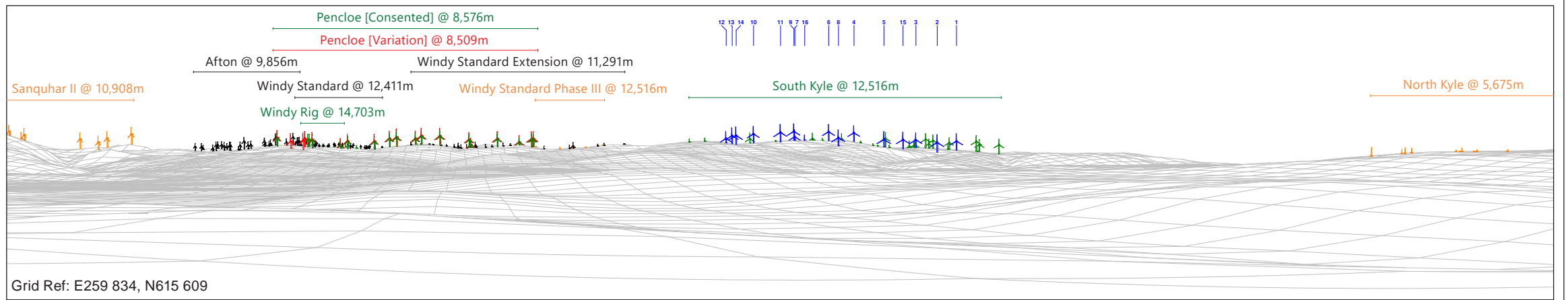
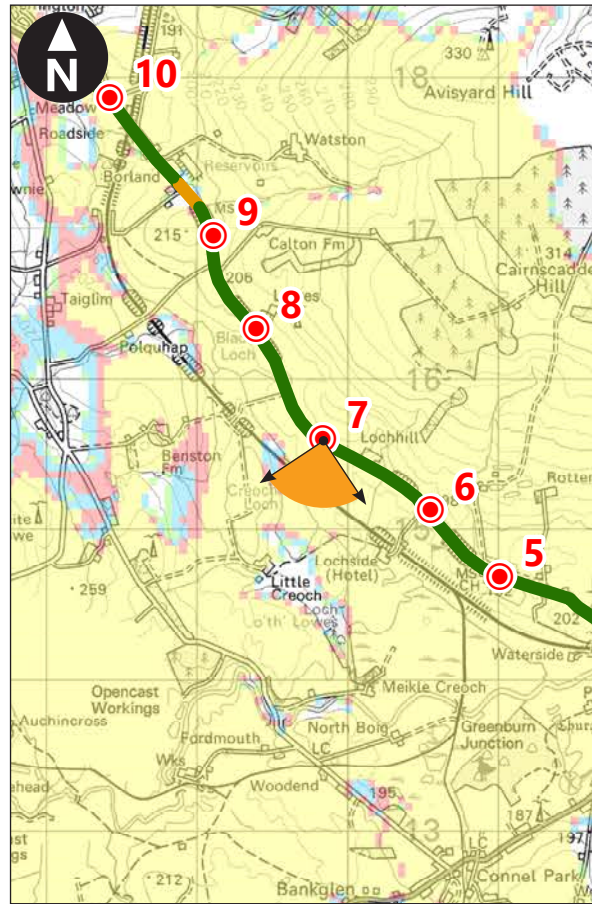
Figure V9.25d  
A76 - Sequential Route Assessment

Enoch Hill Wind Farm Variation Application  
EIA Report

May 2020







Notes:

- Key for ZTV as illustrated on Figure V9.25a.
- Key for cumulative wind farms as illustrated on Figure V9.7.
- The OS Terrain 50 data on the wirelines and ZTV does not take into account the screening effects of any localised landform, vegetation and built-form.
- Wirelines illustrate a 90° field of view (unless otherwise stated) and are provided for illustrative purposes only.



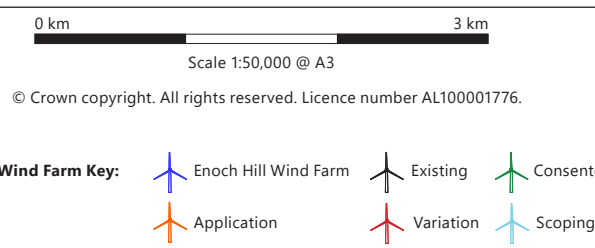
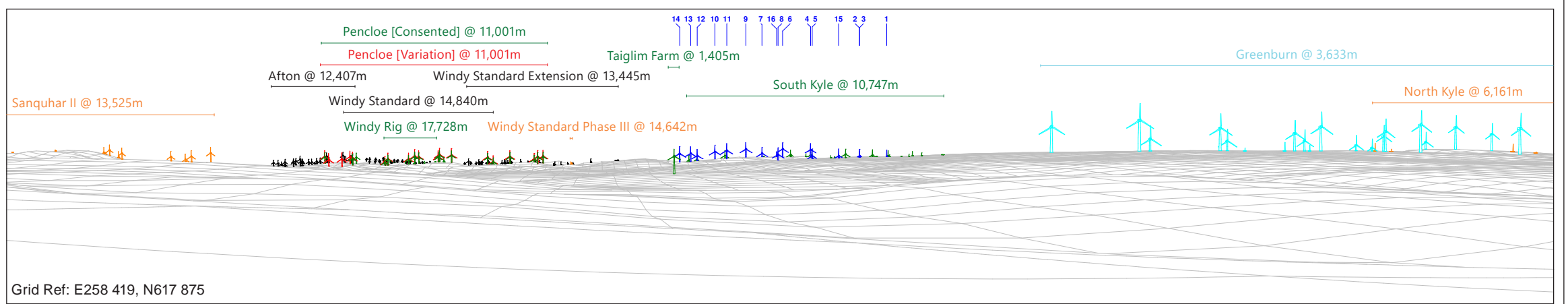
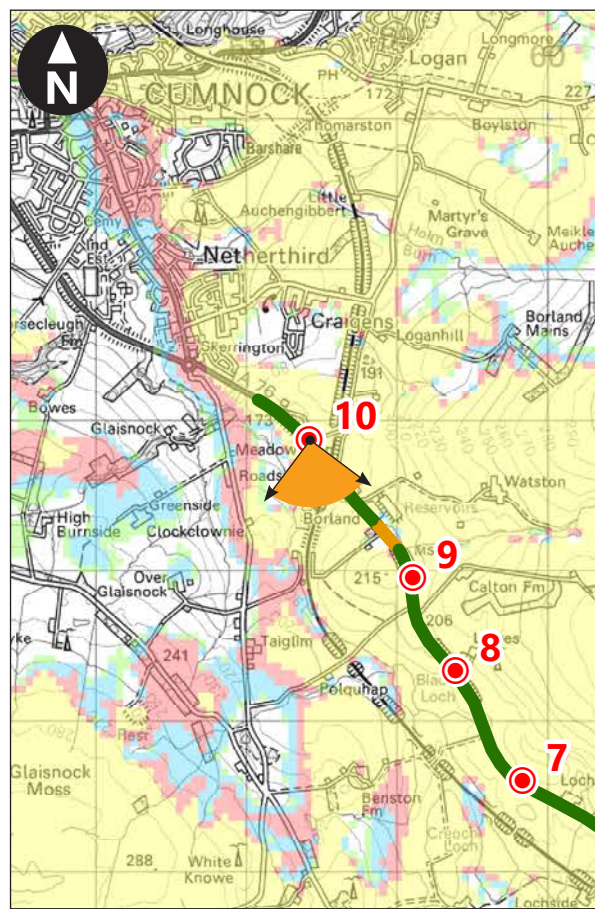
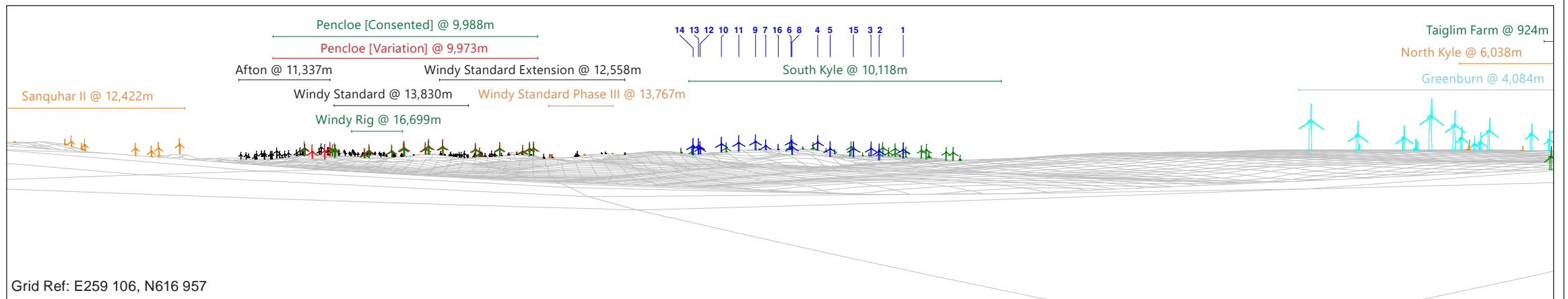
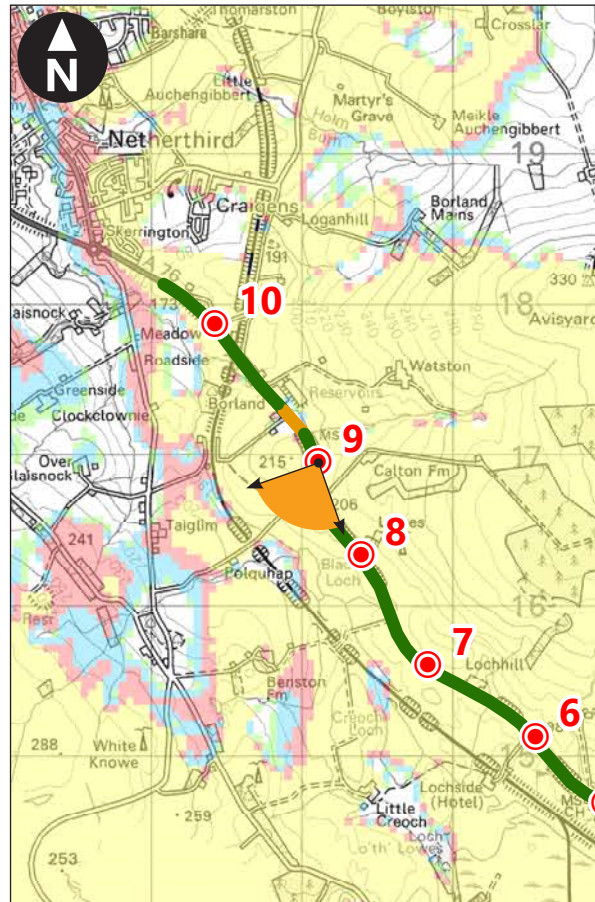
**Figure V9.25e**  
**A76 - Sequential Route Assessment**

Enoch Hill Wind Farm Variation Application  
EIA Report

May 2020







Notes:

- Key for ZTV as illustrated on Figure V9.25a.
- Key for cumulative wind farms as illustrated on Figure V9.7.
- The OS Terrain 50 data on the wirelines and ZTV does not take into account the screening effects of any localised landform, vegetation and built-form.
- Wirelines illustrate a 90° field of view (unless otherwise stated) and are provided for illustrative purposes only.

**Figure V9.25f**  
**A76 - Sequential Route Assessment**

**RWE**

Enoch Hill Wind Farm Variation Application  
EIA Report

May 2020

**wood.**