

**Viewpoint Parameters**

OS reference:	E264 735, N606 450
Ground Level Elevation:	700m AOD
Camera Height:	1.5m AGL
Direction of view to site centre <sup>3</sup> :	276°
Distance to nearest turbine:	7,256m
Number of blade tips theoretically visible <sup>4</sup> :	16
Number of hubs theoretically visible <sup>4</sup> :	16
Date and time of viewpoint photography:	07/04/2020 @ 13:45
Camera:	Canon EOS 5D Mk2
Lens:	50mm (Canon EF 50mm f/1.8)

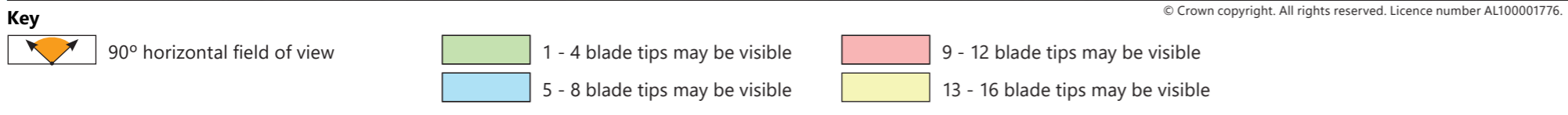
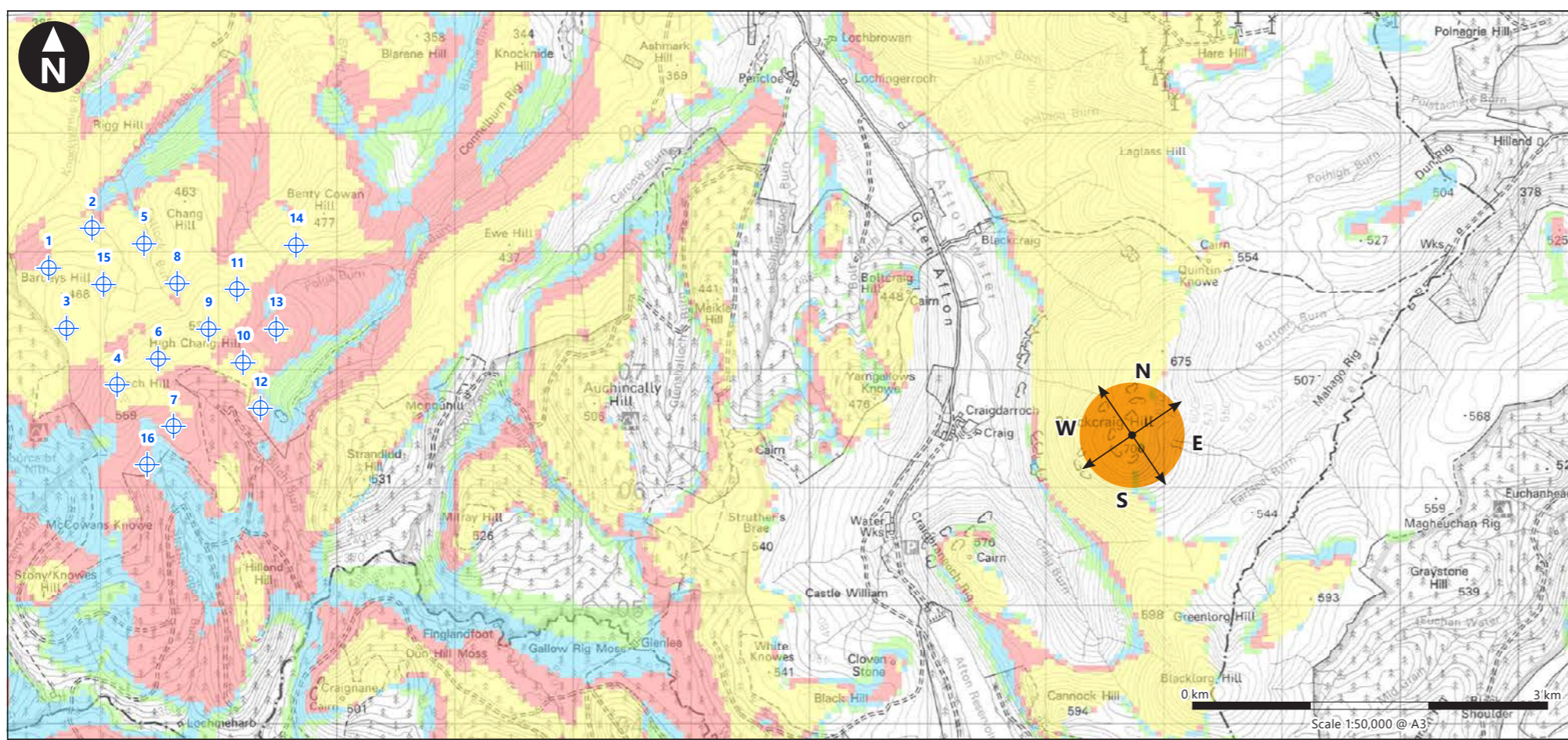
**Information on the limitations of visualisations:**

Visualisations of wind farms have a number of limitations which you should be aware of when using them to form a judgement on a wind farm proposal. These include:

- A visualisation can never show exactly what the wind farm will look like in reality due to factors such as: different lighting, weather and seasonal conditions which vary through time and the resolution of the image;
- The images provided give a reasonable impression of the scale of the turbines and the distance to the turbines, but can never be 100% accurate;
- A static image cannot convey turbine movement, or flicker or reflection from the sun on the turbine blades as they move;
- The viewpoints illustrated are representative of views in the area, but cannot represent visibility at all locations;
- To form the best impression of the impacts of the wind farm proposal these images are best viewed at the viewpoint location shown;
- The images must be printed at the right size to be viewed properly (260mm by 820mm);
- You should hold the images flat at a comfortable arm's length. If viewing these images on a wall or board at an exhibition, you should stand at arm's length from the image presented.
- The ZTV presented here takes no account of the screening effects of vegetation or buildings.

**Additional notes:**

1. This figure has been based on the following parameters:  
Turbine layout file: LENOCH062.WFL  
• Hub height: 81.9m  
• Rotor diameter: 136m  
• Height to blade tip: 149.9m
2. Turbine positions could be subject to micro-siting (typically up to 50m).
3. Direction given as bearing relative to Grid North (BNG).
4. The number of turbine blades and hubs theoretically visible is counted from the wireframe in sets of 3 and ignores the screening effects of any intervening objects and forestry.



Client

Enoch Hill Wind Farm Variation Application  
EIA Report

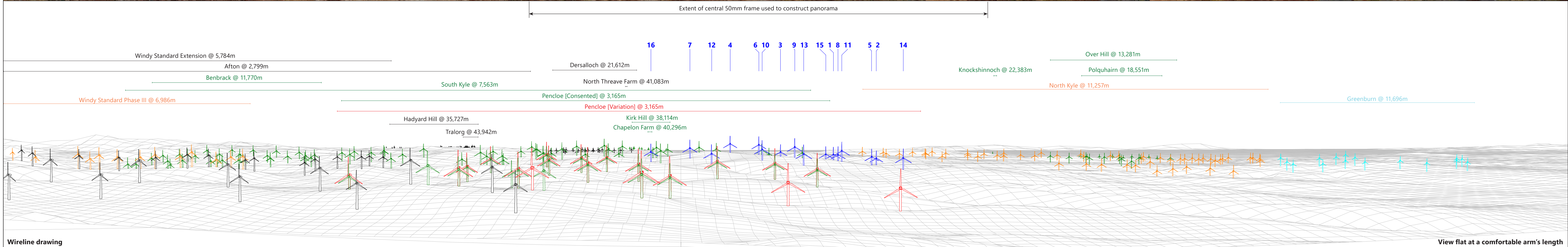
**Figure V9.55a**  
**360 Viewpoint:**  
**Blackcraig Hill South of New Cumnock**

© Crown copyright. All rights reserved. Licence number AL10001776.





Baseline photograph

This image provides landscape and visual context only



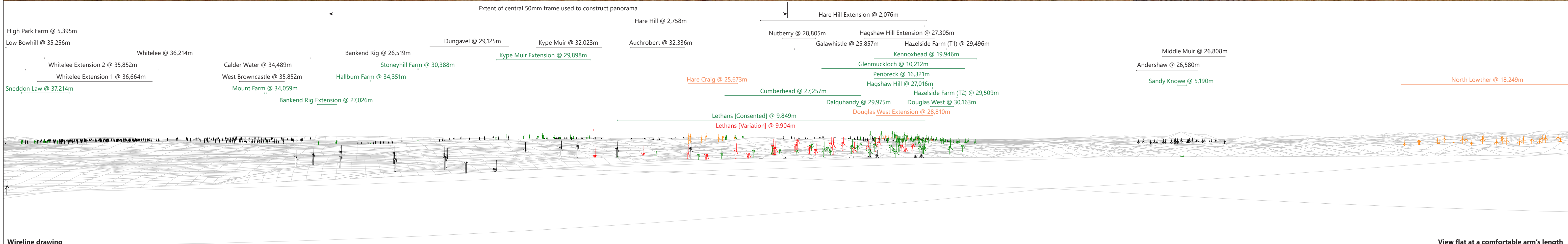
Wireline drawing

View flat at a comfortable arm's length

<p><b>Wind Farm Key:</b></p> <ul style="list-style-type: none"> <li><span style="color: blue;">✈</span> Enoch Hill Wind Farm</li> <li><span style="color: grey;">✈</span> Existing</li> <li><span style="color: green;">✈</span> Consented</li> <li><span style="color: orange;">✈</span> Application</li> <li><span style="color: cyan;">✈</span> Scoping</li> <li><span style="color: red;">✈</span> Variation</li> </ul>	<p>OS reference: E264 735, N606 450          Eye level: 701.5m AOD          Direction of view: 281°          Nearest turbine: 7,256m</p>	<p>Horizontal field of view: 90° (cylindrical projection)          Principal distance: 522mm          Paper size: 841mm x 297mm (half A1)          Correct printed image size: 820 x 130mm</p>	<p>Camera: Canon EOS 5D Mk2          Lens: 50mm (Canon EF 50mm f/1.8)          Camera height: 1.5m AGL          Date and time: 07/04/2020 13:45</p>	<p>Client  </p>	<p>Enoch Hill Wind Farm Variation Application          EIA Report</p>	<p><b>Figure V9.55b</b>  <b>360 Viewpoint:</b>  <b>Blackcraig Hill South of New Cumnock</b></p>	<p>May 2020  </p>
---	--	--	---	--	---	---	--

H:\Projects\137898 - SUB - WTH Enoch Hill\0400 Drawings\2020 Variations\37898-WOOD-XX-02-DR-2-043.indd

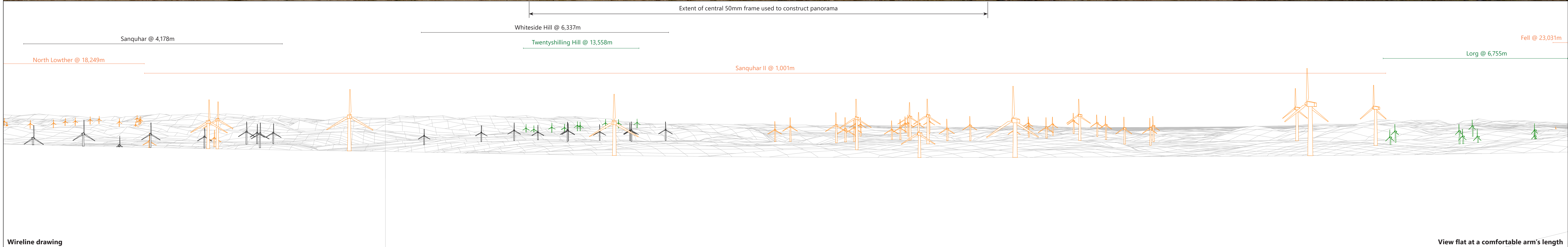
Originator: brycc





Baseline photograph

This image provides landscape and visual context only



Wireline drawing

View flat at a comfortable arm's length

**Wind Farm Key:** Enoch Hill Wind Farm Existing Consented Application Scoping Variation

OS reference:	E264 735, N606 450	Horizontal field of view:	90° (cylindrical projection)	Camera:	Canon EOS 5D Mk2
Eye level:	701.5m AOD	Principal distance:	522mm	Lens:	50mm (Canon EF 50mm f/1.8)
Direction of view:	281°	Paper size:	841mm x 297mm (half A1)	Camera height:	1.5m AGL
Nearest turbine:	7,256m	Correct printed image size:	820 x 130mm	Date and time:	07/04/2020 13:45



Client  
Enoch Hill Wind Farm Variation Application  
EIA Report

**Figure V9.55d**  
**360 Viewpoint:**  
**Blackcraig Hill South of New Cumnock**

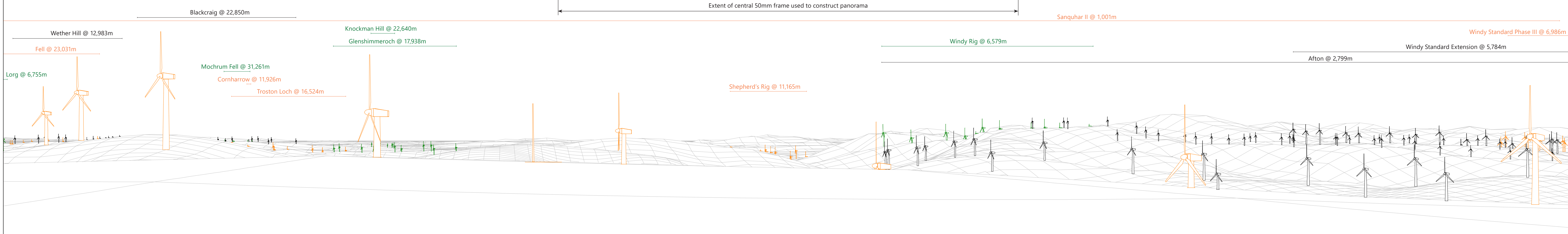
H:\Projects\37898 - SUB - NTH Enoch Hill\0400 Drawings\2020 Variations\37898-WOOD-XK-02-DR-2-043.indd Originator: brycc

South

Baseline photograph

This image provides landscape and visual context only

H:\Projects\37898 - SUB - WITH Enoch Hill\0400 Drawings\2020 Variations\WOOD-XX-02-DR-2-0043.indd  
Originator: brycc



Wireline drawing

View flat at a comfortable arm's length

**Wind Farm Key:** Enoch Hill Wind Farm Existing Consented Application Scoping Variation

OS reference:	E264 735, N606 450	Horizontal field of view:	90° (cylindrical projection)	Camera:	Canon EOS 5D Mk2
Eye level:	701.5m AOD	Principal distance:	522mm	Lens:	50mm (Canon EF 50mm f/1.8)
Direction of view:	281°	Paper size:	841mm x 297mm (half A1)	Camera height:	1.5m AGL
Nearest turbine:	7,256m	Correct printed image size:	820 x 130mm	Date and time:	07/04/2020 13:45



Client  
Enoch Hill Wind Farm Variation Application  
EIA Report

**Figure V9.55e**  
**360 Viewpoint:**  
**Blackcraig Hill South of New Cumnock**

May 2020

